

+NOTICE!!

These documents have been scanned!

Do not place un-scanned documents beneath this notice!

Do not remove this notice from this file!

GPO Jacket No. 560-102
Print Order 61549
Rise Business Services, LLC
Job=AZ15 9/17/2019



Box Number= AZ15254



Claim Begin-End: AMC062617-AMC062617

1 Initial Receipt



AZ15254-9

AMC061261-AMC062617

9-14
09-19-79

DATE

PARENT SERIAL NUMBER

ASSIGNMENT SERIAL NUMBER

Mining Claim Location Notice(1): Hard Nut Placer SUBJECT
APPLICANT: REMITTER IF DIFFERENT THAN APPLICANT:

John Duber
1314 E. Mesquite
Globe, AZ 85501

Indexed AMC 62617

PURPOSE	FUND SYMBOL	AMOUNT
FILING FEE EARNED	140850	5.00
ADVANCE FILING FEE AND/OR RENTAL	14X6800	

ACRES	COUNTY	OLD LEASE	NEW LEASE
NEW LEASE			

	FUND SYMBOL	COUNTY	AMOUNT
APPLY: FILING FEE	140850		

ASSIGNMENT: COMPLETE AREA

PORTION OF AREA: ASSIGNED AREA

RENTAL _____

REFUND _____

RETAINED AREA

RETAIN IN UNEARNED ACCOUNT _____

TOTAL _____

REMARKS _____

OF INTEREST BUT NOT OF SPECIFIC AREA:

BOND FILED

NO BOND FILED

BY _____ DATE _____

DO NOT ACCEPT THIS COPY AS A RECEIPT

ACCOUNTING ADVICE COPY

UNITED STATES
DEPARTMENT OF THE INTERIOR
BUREAU OF LAND MANAGEMENT

No. 958435

Form 1370-20
(November 1967)

09-19-79 DATE
____ PARENT SERIAL NUMBER
____ ASSIGNMENT SERIAL NUMBER

Mining Claim Location Notice(1): Hard Nut Placer SUBJECT
APPLICANT: REMITTER IF DIFFERENT THAN APPLICANT:

[John Duber
1314 E. Mesquite
Globe, AZ 85501]

[Indexed AMC 62617]

PURPOSE	FUND SYMBOL	AMOUNT
FILING FEE EARNED	140850	5.00
ADVANCE FILING FEE AND/OR RENTAL	14X6800	

ACRES	COUNTY	EFFECTIVE DATE	OLD LEASE	NEW LEASE
NEW LEASE				

	FUND SYMBOL	COUNTY	AMOUNT
APPLY: FILING FEE	140850		
RENTAL			

ASSIGNMENT: COMPLETE AREA

PORTION OF AREA: ASSIGNED AREA

RETAINED AREA

REFUND

RETAIN IN UNEARNED ACCOUNT

TOTAL

REMARKS

OF INTEREST BUT NOT OF SPECIFIC AREA:

BOND FILED

NO BOND FILED

BY _____ DATE _____

DO NOT ACCEPT THIS COPY AS A RECEIPT
CASE FOLDER COPY

NOTICE!!

These documents have been scanned!

Do not place un-scanned documents beneath this notice!

Do not remove this notice from this file!

GPO Jacket No. 560-102
Print Order 61549
Rise Business Services, LLC
Job=AZ15 9/17/2019



Box Number= AZ15254



Claim Begin-End: AMC062617-AMC062617

2 Correspondence



AZ15254-9

AMC061261-AMC062617

H. T. J. MONTGOMERY
3/14/13
R.H.
3/14/13

MAR 14 2013

In Reply Refer To:
3830 (9310) AT
AMC62617, AMC83517

NOTICE

Mr. Norman Montgomery : AMC83517 – AMC83523,
PO Box 941 : AMC62617
Coolidge, AZ 85128 : Bonanza, Esperanza, Horseshoe,
: Arizona, Nugget, Bell, Shur Shot,
: Hard Nut

Refund Authorized

We received your 2013 maintenance fee payment on your 8 mining claims. All of the 2013 fees have been paid, based on the acreage shown on the original location notices and maps per Bureau of Land Management (BLM) records.

When you paid your fees, you included a map of your claims and the acreages you consider to be included in your claims. There are some discrepancies in the acreage that you show versus the acreage in BLM records for 4 of the claims, as follows:

<u>Serial #</u>	<u>Claim Name</u>	<u>Your Acreage</u>	<u>BLM Acreage</u>
AMC83517	Bonanza	124.02 acres	160 acres
AMC83518	Esperanza	158.2 acres	160 acres
AMC83523	Shur shot	123.07 acres	160 acres
AMC62617	Hard Nut	147.5 acres	160 acres

If you wish to change the acreage of a claim from what was included on the original location notice, you must file an amendment with BLM and with the County, giving the amended claim dimensions and a map showing the boundaries of the amended claim. The BLM charges a \$10 processing fee to file an amendment.

Until we receive amendments for these claims, we must use the acreage that was included on the original location notices and maps, and charge the annual maintenance fee based on these acreages. Therefore, the total maintenance fee for your 8 claims for 2013 was \$5,460. You paid a total of \$6,160. Therefore, you will be receiving a refund of \$700.

If additional information is required, please contact Amy Thrower, Land Law Examiner, at 602-417-9334.

Sincerely,

/s/ Rebecca Heick

Rebecca Heick
Group Administrator
Lands and Minerals

AThrower:sw/Resources/Folder: Landsmins/Folder: AMY/Ltr - Montgomery - Claim Acres-3-13-13 FINAL

Amc 83517

Amc 62617


3833 (933) AB

October 22, 2004

Mr. Norman Montgomery

On January 13, 2004, BLM received your 2005 Maintenance Fee payment of \$800 for 8 mining claim. On August 11, 2004, BLM received an additional \$1000 to pay the 2005 annual maintenance fee on the same 8 mining claims. The annual maintenance fee is \$125 per claim. You total for 8 claims is \$1,000.

Therefore, \$800 is being refunded to you. You should receive a refund check within 4 - 6 weeks. If you have any questions regarding this action please contact Amy Bunda at 602-417-9334.



Amy Bunda
Land Law Examiner

June 6, 1994

Norman M. Montgomery
P.O. Box 941
Coolidge, AZ 85220

Re: Hard Nut Placer Mine, Claim AMC 62617-BLMA-9863

Dear Mr. Montgomery,

Recently, my father, John Duber, asked me to assist him in his financial affairs. During my inquiries I learned that my father had signed a quit claim deed for the Hard Nut mining claim to "Mitch" Montgomery. I am writing to you under the belief that you are the person to whom the quit claim deed was given; if you are not, please call me collect at (602) 425-5093 so that I can try to locate the correct Mitch Montgomery.

My father insisted that he had no recollection of signing that instrument and that he did not intend to transfer his ownership interest in the mining claim. In fact, he was devastated to learn that such an instrument had been filed with the Bureau of Land Management. Upon inquiry of the notary public who witnessed his signature on the deed, I learned that my father had been taken to the notary's office while he was highly intoxicated. Furthermore, there is no record of any consideration being paid to him. Indeed, it appears that my father's assets have been systematically drained.

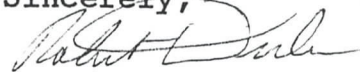
My father estimates that the value of his ownership interest in the claim is not less than \$75,000; additionally, there is some concern about whether equipment that was on the property has been secreted or disposed of. As you might expect, the lack of any trace of such a large sum of money is of great concern to my father, to me and to the local authorities.

Knowing that you would not wish to be involved in a fraud or theft from an old man, I am requesting that you provide me with the specifics of the sale and the name and address of the person to whom you paid the proceeds from the purchase of the Hard Nut claim. If you refer not to talk with me directly about the specifics of the transaction, I can put you in touch with the proper authorities in Globe.

RECEIVED
B.L.M. AZ STATE OFFICE
JUN 10 2 15 PM '94
PHOENIX ARIZONA

In the event you acquired your interest for less than valuable consideration to my father I am requesting that you voluntarily return the Hard Nut to him immediately.

Sincerely,



Robert Duber
1405 E. Mesquite St.
Globe, AZ 85501

RECEIVED
B.L.M. AZ STATE OFFICE
MAR 10 2 15 PM '95
PHOENIX, ARIZONA

REF # 813803



United States Department of the Interior



BUREAU OF LAND MANAGEMENT
ARIZONA STATE OFFICE
3707 N. 7TH STREET
P.O. BOX 16563
PHOENIX, ARIZONA 85011

Carl Russell et al
Box 260
Miami, Arizona 85539

September 27, 1991

IN REPLY REFER TO:
(922) -LC
A MC 281535
A MC 281926
A MC 282482
A MC 293140
A MC 62617

ATTENTION

PLEASE NOTE THE FOLLOWING CONCERNING YOUR RECENT FILING

----- Your filing is being returned without action by BLM in it's entirety because the required fees were not paid.

-XXX- No action was taken on some of your filings by BLM because the fee you sent was not sufficient to cover all of the items. SEE YOUR ENCLOSED DOCUMENTS.

See 43 CFR 3833.1-4(b). Effective January 1, 1991, BLM can no longer accept filings not accompanied by the proper service charges. They are returned to the mining claimants without further action.

If partial remittances are received, BLM applies service charges on affidavits of labor, notices of intention to hold, transfers of interest and amendments to claims and sites in serial number order, lowest number first. Location notices are serialized in the following order: (1) numerical order (i.e.: Iris #1 through Iris #4), (2) location date order, (3) alphabetical claim name order.

Nonrefundable service charges are as follows:

Recording a new claim or relocation	\$10 each claim/site
Annual assessment work	\$5 each claim/site
Notice of intention to hold	\$5 each claim/site
Amended location notice	\$5 each claim/site
Transfer of interest	\$5 each claim/site

Location notices must be received within 90 days of the date of location. Annual filings must be postmarked by December 30th.

If you have any questions, call our Branch of Mining Law Administration at (602) 640-5550.



United States Department of the Interior



BUREAU OF LAND MANAGEMENT
ARIZONA STATE OFFICE
3707 N. 7TH STREET
P.O. BOX 16563
PHOENIX, ARIZONA 85011

Carl Russell et al
Box 260
Miami, Arizona 85539

September 27, 1991

IN REPLY REFER TO:
(922)-LC
A MC 281535
A MC 281926
A MC 282482
A MC 293140
A MC 62617

ATTENTION

PLEASE NOTE THE FOLLOWING CONCERNING YOUR RECENT FILING

----- Your filing is being returned without action by BLM in it's entirety because the required fees were not paid.

-XXX- No action was taken on some of your filings by BLM because the fee you sent was not sufficient to cover all of the items. SEE YOUR ENCLOSED DOCUMENTS.

See 43 CFR 3833.1-4(b). Effective January 1, 1991, BLM can no longer accept filings not accompanied by the proper service charges. They are returned to the mining claimants without further action.

If partial remittances are received, BLM applies service charges on affidavits of labor, notices of intention to hold, transfers of interest and amendments to claims and sites in serial number order, lowest number first. Location notices are serialized in the following order: (1)numerical order (i.e.: Iris #1 through Iris #4), (2)location date order, (3)alphabetical claim name order.

Nonrefundable service charges are as follows:

Recording a new claim or relocation	\$10 each claim/site
<u>Annual assessment work</u>	<u>\$5 each claim/site</u>
Notice of intention to hold	\$5 each claim/site
Amended location notice	\$5 each claim/site
Transfer of interest	\$5 each claim/site

Location notices must be received within 90 days of the date of location. Annual filings must be postmarked by December 30th.

If you have any questions, call our Branch of Mining Law Administration at (602) 640-5550.

4e AMC 62617

776

Form 1370-21
(October 1964)
(formerly 4-1345)

UNITED STATES
DEPARTMENT OF THE INTERIOR
BUREAU OF LAND MANAGEMENT

Date	10-12-89
Office	AZ-923
Serial Number	

NOTICE OF RETURN OF REMITTANCE

Name
Street
City & State
Zip code

Carl Russell
Box 260
Miami, AZ 85539

Your check money order numbered 40796508115 , dated 10-6-89

drawn on USA Postal Money Order

located at

in the amount of \$ 35.00 , is returned herewith for the following reason:

- After inquiry, it does not appear that this remittance pertains to the Bureau of Land Management.
- The remittance has not been signed by the maker. Please sign and return promptly to this Office.
- The check must be endorsed before it is negotiable by the Bureau of Land Management. Please endorse and return the check promptly to this Office.
- This check has been replaced by a new remittance received from you.
- The remittance is negotiable by a party other than the Bureau of Land Management. Please submit a new remittance made payable to the Bureau of Land Management.
- The check is post dated. Please submit a new check.
- The name or address of the bank is not shown. Please submit a new check.
- The wording of the endorsement of the remittance prohibits its acceptance by the Government. Please submit a new remittance.
- The figure amount of the check does not agree with the written amount. Please submit a new remittance.
- This is a duplicate payment. According to our records the amount was originally paid on _____ by _____ . Therefore, your remittance is returned herewith.

Other Only one claim. The Hard Nut was identified on the affidavit of labor filed on September 25, 1989 by John Duber. A \$5.00 fee was remitted at that time.

Sharon Malloque
(Signature)

Accounting Technician
(Title)

UNITED STATES
DEPARTMENT OF THE INTERIOR
BUREAU OF LAND MANAGEMENT

Date	AUG 16 1984
Office	AZ 940
Serial Number	

NOTICE OF RETURN OF REMITTANCE

Name
Street
City & State
Zip code

ROBERT DUBER II
ATTORNEY AT LAW
1400 E ASH STREET
GLOBE, AZ 85501

Your check money order numbered 1838, dated 8/13/84

drawn on FIRST INTERSTATE BANK

located at GLOBE, ARIZONA

in the amount of \$ BLANK, is returned herewith for the following reason:

- After inquiry, it does not appear that this remittance pertains to the Bureau of Land Management.
- The remittance has not been signed by the maker. Please sign and return promptly to this Office.
- The check must be endorsed before it is negotiable by the Bureau of Land Management. Please endorse and return the check promptly to this Office.
- This check has been replaced by a new remittance received from you.
- The remittance is negotiable by a party other than the Bureau of Land Management. Please submit a new remittance made payable to the Bureau of Land Management.
- The check is post dated. Please submit a new check.
- The name or address of the bank is not shown. Please submit a new check.
- The wording of the endorsement of the remittance prohibits its acceptance by the Government. Please submit a new remittance.
- The figure amount of the check does not agree with the written amount. Please submit a new remittance.
- This is a duplicate payment. According to our records the amount was originally paid on _____ by _____. Therefore, your remittance is returned herewith.

Other THERE IS NO FEE REQUIRED FOR FILING AFFIDAVIT OF LABOR. THERE IS ONLY A FEE REQUIRED FOR FILING NEW LOCATIONS OR RELOCATIONS OF MINING CLAIMS.

Mavis L. Lopez
(Signature)

CHIEF BRANCH OF LANDS & MINERALS OPER.
(Title)

Robert Duber

November 2, 1979

John Duber
1314 E. Mesquite
Globe, AZ 85501

Dear Mr. Duber:

This letter is to identify the serial number we have assigned to your mining claim location notice filed in this office on September 14, 1979.

Serial Number

Name of Claim

A MC 62617

Hard Nut Placer Mining Claim

Please refer to the claim name and the serial number in any future correspondence.

This will also acknowledge receipt of your Affidavit of Labor Performed and Improvements Made for the above mentioned claim for the year 1978-1979.

A photocopy of your recorded Affidavit of Labor Performed or Notice of Intent to Hold for the 1979-1980 assessment year should be filed in this office on or before December 30, 1980. No fee is required.

Sincerely yours,

/s/ Theresa A. Carmack

Acting Chief, Branch of Records
and Data Management

BAhearn:gc

NOTICE!!

These documents have been scanned!

Do not place un-scanned documents beneath this notice!

Do not remove this notice from this file!

GPO Jacket No. 560-102
Print Order 61549
Rise Business Services, LLC
Job=AZ15 9/17/2019



Box Number= AZ15254



Claim Begin-End: AMC062617-AMC062617

3 Transfers



AZ15254-9

AMC061261-AMC062617

AMC 62617
AMC 83517

STATE OF ARIZONA, } hereby certify that the within instrument was filed
County of _____ } SS. and recorded _____, 19____, at _____ M.
In Docket No. _____, Page _____
at the request of _____

Fee No.:
4-13-94 *lg*

When recorded mail to:
Mitch Montgomery
P.O. Box 941
Coolidge Ariz. 85228

Witness my hand and official seal.

County Recorder
By _____
Deputy Recorder

Fee: \$

QUIT-CLAIM DEED

For the consideration of Ten Dollars, and other valuable considerations, I or we,

John Duber and Carl Russell

hereby quit-claim to

Mitch Montgomery
all right, title, or interest in the following real property situated in *Pima*
County, State of Arizona:

The property known as the Hard Nut Placer Mining Claim, Arizona Mining Claim
Number AMC 62617 BLM A-9863 Located and Recorded in Book 42 Page 549

RECEIVED
B.L.M. AZ STATE OFFICE
APR 6 1 02 PM '94
PHOENIX, ARIZONA

Date *March 29 1994*

STATE OF ARIZONA }
County of *Gila* } SS.

Carl Russell
John Duber

This instrument was acknowledged before me this *29* day of *March*, 19*94*, by

Carl Russell and John Duber

My commission expires
5-9-97

Carol Nichols
Notary Public

ENTERED IN COMPUTER
11/2/94
1 number of instrument

This Affidavit is to acknowledge, The Hard Nut Placer Mining Claim does over lap the Mining Claim, known as the Esperanza.

Mr. Mitch Montgomery will be purchasing the Hard Nut Placer Mining Claim in its original Bounderies.

After the sale, of the Hard Nut Placer Mining Claim to Mr. Mitch Montgomery, He will re-establish the boundaries.

John Duber

John Duber

Carl Russell

Carl Russell

Subscribed and sworn before me this 29th day March, 1994.

Carol Nichols

5-9-97.

RECEIVED
B.L.M. AZ STATE OFFICE
APR 6 1 02 PM '94
PHOENIX, ARIZONA

UNITED STATES
DEPARTMENT OF THE INTERIOR
BUREAU OF LAND MANAGEMENT

RECEIPT AND ACCOUNTING ADVICE

NO. 2057418

SM/AZ 04/06/94

Subject: TRANSFERS OF INTEREST (8) 2 17 12 40.00
CLAIM MAINTENANCE FEE 1995 (8) 2 17 13 800.00

Applicant:
NORMAN MONTGOMERY
P. O. BOX 941
COOLIDGE, AZ 85228

Remitter: SAME - CK #12795
868-4630

Assignor:

LEASE MANAGEMENT DATA									
<input type="checkbox"/> NEW <input type="checkbox"/> UPDATE <input type="checkbox"/> PAYMENT									
ORIGINAL SERIAL NO.	ASG.	TYPE	ST.	CTY.	FUND SYMBOL			ACRES/UNITS	RATE
AMC 62617, ET AL									
AMOUNT	ANV. DATE	EXP. DATE	BILL CYC.	S/C	DISTRICT	NEXT BILL	MISC. DATA	U of M	ACTUAL UNITS
ASSIGNMENT SERIAL NO.	ASG.	TYPE	ST.	CTY.	FUND SYMBOL			ACRES/UNITS	RATE
AMOUNT	ANV. DATE	EXP. DATE	BILL CYC.	S/C	DISTRICT	NEXT BILL	MISC. DATA	U of M	ACTUAL UNITS


APPLY REMITTANCE			
ACTION	FUND SYMBOL	CTY.	AMOUNT
FILING FEE			
RENTAL			
UNEARNED			
REFUND			
TOTAL			
AMOUNT DUE			

Remarks:

BY: _____ DATE: _____

- Lease in Escrow?
- KGS? Of Interest?
- Auto Escalates? Operating Rights?
- Auto Renew? Operator
- Bond Filed?

FOR MMS USE ONLY		
BILLEE	NUMBER	FOREST REFUGE
OCS SECTION		
CODE		



CASE FOLDER COPY

NOTICE!!

These documents have been scanned!

Do not place un-scanned documents beneath this notice!

Do not remove this notice from this file!

GPO Jacket No. 560-102
Print Order 61549
Rise Business Services, LLC
Job=AZ15 9/17/2019



Box Number= AZ15254



Claim Begin-End: AMC062617-AMC062617

4 Annual Filings



AZ15254-9

AMC061261-AMC062617

UNITED STATES
DEPARTMENT OF THE INTERIOR
BUREAU OF LAND MANAGEMENT
**MAINTENANCE FEE PAYMENT FORM
FOR PLACER MINING CLAIMS**

62617
83517
4000.19
414304

Remitter Name: Norman Montgomery

Mailing Address: P.O. Box 941

City, State, Zip: Coolidge, Az. 85128

Check here if this is a change of address.

FOR COUNTY RECORDER'S USE

No. of claims 20
Total due BLM \$ _____

- The maintenance fee may be paid by cash, check, money order, Bureau of Land Management (BLM) Declining Deposit Account, or credit card (VISA, American Express, Discover, or MasterCard). Payments must be remitted to the BLM State Office where your claim or site is recorded and received on or before September 1. If the payment is mailed, the envelope must be postmarked by a bona fide delivery service on or before September 1 and received at the proper BLM State Office within 15 calendar days after the due date. Payments may also be made by telephone using a credit card. A complete listing of BLM State Offices with their addresses and phone numbers can be found at <http://www.blm.gov>.
- The maintenance fee for the following claim(s) applies to the assessment year _____.

CLAIM NAME	BLM SERIAL NO.	ACRES IN CLAIM	PAYMENT DUE TO THE BLM (See Instructions on Page 2)
Bonanza	83517	160	1240
Esperanza	83518	160	1240
Horseshoe	83519	20.6	310
Arizona	83520	20	155
Nuget	83521	20.66	310
Bell	83522	20.66	310
Shur Shot	83523	160	1240
Hard Nut	62617	160	1240

RECEIVED
BLM AZ STATE OFFICE
AUG 10 10:00
PHOENIX: ARIZONA

ENTERED
AUG 13 2018

Use a separate sheet for additional claim names, serial numbers, and claimant names and addresses.

BY: _____

4232055

UNITED STATES
DEPARTMENT OF THE INTERIOR
BUREAU OF LAND MANAGEMENT
**MAINTENANCE FEE PAYMENT FORM
FOR PLACER MINING CLAIMS**

400019
400020
400021
400022

Remitter Name: Norman Montgomery
Mailing Address: P.O. Box 941
City, State, Zip: Coolidge, Az. 85128

Check here if this is a change of address.

FOR COUNTY RECORDER'S USE

No. of claims 20
Total due BLM \$ _____

- The maintenance fee may be paid by cash, check, money order, Bureau of Land Management (BLM) Declining Deposit Account, or credit card (VISA, American Express, Discover, or MasterCard). Payments must be remitted to the BLM State Office where your claim or site is recorded and received on or before September 1. If the payment is mailed, the envelope must be postmarked by a bona fide delivery service on or before September 1 and received at the proper BLM State Office within 15 calendar days after the due date. Payments may also be made by telephone using a credit card. A complete listing of BLM State Offices with their addresses and phone numbers can be found at <http://www.blm.gov>.
- The maintenance fee for the following claim(s) applies to the assessment year _____.

CLAIM NAME	BLM SERIAL NO.	ACRES IN CLAIM	PAYMENT DUE TO THE BLM (See Instructions on Page 2)
Pajaro	10de 400019	20.66	155
Reymert	10de 400020	20.66	155
Sting #6	10de 400021	20.66	155
Watsonville	10de 400022	20.66	155
Aptos	10de 414304	13.86	155
Capitola	10de 414305	20.66	155
Miramar	10de 414306	20.66	155
Sting #1	10de 414307	20.48	155
Sting #2	10de 414308	10.36	155
Sting #3	10de 414309	17.89	155

RECEIVED
BLM AZ STATE OFFICE
PHOENIX, ARIZONA
2018 AUG 10 A 10:00

Use a separate sheet for additional claim names, serial numbers, and claimant names and addresses.

ENTERED
AUG 13 2018
(Continued on page 2)
BY: _____

United States Department of the Interior
Bureau of Land Management
 DIV OF LANDS, MINRLS & ENERGY
 ONE N CENTRAL AVE
 PHOENIX, AZ 85004 -4427
 Phone: 602-417-9200

Receipt

No: 4232055

Transaction #: 4347345	
Date of Transaction: 08/10/2018	
CUSTOMER:	
NORMAN MONTGOMERY PO BOX 941 COOLIDGE, AZ 85128-0018 US	

LINE #	QTY	DESCRIPTION	REMARKS	UNIT PRICE	TOTAL
1	1.00	LOCATABLE MINERALS / MINING CLAIMS- NOT NEW-UNADJUD, ONE AUTH NO. ONLY / MINING CLAIM MONEY RECEIVED CASES: AMC83517/\$7905.00	MAINT 2019/20	- n/a -	7905.00
TOTAL:					\$7,905.00

PAYMENT INFORMATION			
1	AMOUNT:	7905.00	POSTMARKED: N/A
	TYPE:	CHECK	RECEIVED: 08/10/2018
	CHECK NO:	4201	
	NAME:	MONTGOMERY, NORMAN PO BOX 941 COOLIDGE AZ 85128-0018 US	

REMARKS

This receipt was generated by the automated BLM Collections and Billing System and is a paper representation of a portion of the official electronic record contained therein.

AMC 83517

62617

400019

414304

UNITED STATES
DEPARTMENT OF THE INTERIOR
BUREAU OF LAND MANAGEMENT
MAINTENANCE FEE PAYMENT FORM
FOR PLACER MINING CLAIMS

Remitter Name: NORMAN MONTGOMERY

Mailing Address: PO Box 941

City, State, Zip: Coolidge AZ 85128

Check here if this is a change of address.

FOR COUNTY RECORDER'S USE

No. of claims 20

Total due BLM \$ 7905.00

Rec 3928439 etc

1. The maintenance fee may be paid by cash, check, money order, Bureau of Land Management (BLM) Declining Deposit Account, or credit card (VISA, American Express, Discover, or MasterCard). Payments must be remitted to the BLM State Office where your claim or site is recorded and received on or before September 1. If the payment is mailed, the envelope must be postmarked by a bona fide delivery service on or before September 1 and received at the proper BLM State Office within 15 calendar days after the due date. Payments may also be made by telephone using a credit card. A complete listing of BLM State Offices with their addresses and phone numbers can be found at <http://www.blm.gov>.

2. The maintenance fee for the following claim(s) applies to the assessment year _____.

CLAIM NAME	BLM SERIAL NO.	ACRES IN CLAIM	PAYMENT DUE TO THE BLM (See Instructions on Page 2)
BENZUZZA	83517		1240
ESPARZUZZA	83518		1240
HORSE SHOE	83519		310
ARIZONA	83520		155
NUGET	83521		310
BELL	83522		310
SKUR SHOT	83523		1240
HARD NOT	62617+		1240

Use a separate sheet for additional claim names, serial numbers, and claimant names and addresses.

RECEIVED
BLM AZ STATE OFFICE
AUG 22 2017
BY: JM

UNITED STATES
DEPARTMENT OF THE INTERIOR
BUREAU OF LAND MANAGEMENT
**MAINTENANCE FEE PAYMENT FORM
FOR PLACER MINING CLAIMS**

Remitter Name: _____ Mailing Address: _____ City, State, Zip: _____ <input type="checkbox"/> Check here if this is a change of address.	FOR COUNTY RECORDER'S USE
--	----------------------------------

No. of claims _____
Total due BLM \$ _____

1. The maintenance fee may be paid by cash, check, money order, Bureau of Land Management (BLM) Declining Deposit Account, or credit card (VISA, American Express, Discover, or MasterCard). Payments must be remitted to the BLM State Office where your claim or site is recorded and received on or before September 1. If the payment is mailed, the envelope must be postmarked by a bona fide delivery service on or before September 1 and received at the proper BLM State Office within 15 calendar days after the due date. Payments may also be made by telephone using a credit card. A complete listing of BLM State Offices with their addresses and phone numbers can be found at <http://www.blm.gov>.
2. The maintenance fee for the following claim(s) applies to the assessment year _____.

CLAIM NAME	BLM SERIAL NO.	ACRES IN CLAIM	PAYMENT DUE TO THE BLM (See Instructions on Page 2)
Pajaro	400019		155
Reymont	400020		155
Sting # 4	400021		155
Watsonville	400022		155
APto 5	414304		155
Capitol 2	414305		155
Minerman	414306		155
Sting # 1	414307		155
Sting # 2	414308		155
Sting # 3	414309		155

Use a separate sheet for additional claim names, serial numbers, and claimant names and addresses.

United States Department of the Interior
Bureau of Land Management
 DIV OF LANDS, MINRLS & ENERGY
 ONE N CENTRAL AVE
 PHOENIX, AZ 85004 -4427
 Phone: 602-417-9200

Receipt

No: 3928439

Transaction #: 4037993	
Date of Transaction: 08/09/2017	
CUSTOMER:	
NORMAN MONTGOMERY PO BOX 941 COOLIDGE, AZ 85128-0018 US	

LINE #	QTY	DESCRIPTION	REMARKS	UNIT PRICE	TOTAL
1	1.00	LOCATABLE MINERALS / MINING CLAIMS- NOT NEW-UNADJUD, ONE AUTH NO. ONLY / MINING CLAIM MONEY RECEIVED CASES: AMC83517/\$7905.00	2018 MAINT (20)	- n/a -	7905.00
TOTAL:					\$7,905.00

PAYMENT INFORMATION			
1	AMOUNT:	7905.00	POSTMARKED: N/A
	TYPE:	CHECK	RECEIVED: 08/09/2017
	CHECK NO:	3912	
	NAME:	GILA ROCK PRODUCTS LLC PO BOX 941 COOLIDGE AZ 85128-0018 US	

REMARKS

This receipt was generated by the automated BLM Collections and Billing System and is a paper representation of a portion of the official electronic record contained therein.

UNITED STATES
DEPARTMENT OF THE INTERIOR
BUREAU OF LAND MANAGEMENT
**MAINTENANCE FEE PAYMENT FORM
FOR PLACER MINING CLAIMS**

83517
62617
400019
414304

RECEIVED
BLM AZ STATE OFFICE
2016
AUG - 8 A.M. 14
PHOENIX, ARIZONA

Remitter Name: NOAMAN MONTGOMERY

Mailing Address: PO BOX 941

City, State, Zip: COOLIDGE, AZ 85128

Check here if this is a change of address.

FOR COUNTY RECORDER'S USE

No. of claims 8
Total due BLM \$ _____

- The maintenance fee may be paid by cash, check, money order, Bureau of Land Management (BLM) Declining Deposit Account, or credit card (VISA, American Express, Discover, or MasterCard). Payments must be remitted to the BLM State Office where your claim or site is recorded and received on or before September 1. If the payment is mailed, the envelope must be postmarked by a bona fide delivery service on or before September 1 and received at the proper BLM State Office within 15 calendar days after the due date. Payments may also be made by telephone using a credit card. A complete listing of BLM State Offices with their addresses and phone numbers can be found at <http://www.blm.gov>.
- The maintenance fee for the following claim(s) applies to the assessment year _____.

CLAIM NAME	BLM SERIAL NO.	ACRES IN CLAIM	PAYMENT DUE TO THE BLM (See Instructions on Page 2)
BONANZI	83517'		1240
ESPERANZI	83518'		1240
HORSE SHOE	83519'		310
ARIZONA	83520'		155
NUGGET	83521'		310
BALL	83522'		310
SHUR SHOT	83523'		1240
HEAD NUT	62617'		1240

Use a separate sheet for additional claim names, serial numbers, and claimant names and addresses.

3623334

ENTERED
AUG 10 2016
BY: rom

UNITED STATES
DEPARTMENT OF THE INTERIOR
BUREAU OF LAND MANAGEMENT
**MAINTENANCE FEE PAYMENT FORM FOR
LODE CLAIMS, MILL SITES, AND TUNNEL SITES**

Remitter Name: Norman Montgomery
Mailing Address: PO BOX 941
City, State, Zip: Coolidge, AZ 85128

Check here if this is a change of address.

RECEIVED
BLM AZ STATE OFFICE
PHOENIX, ARIZONA
AUG - 8 A 11:14

FOR COUNTY RECORDER'S USE

No. of claims/sites 12
x \$155 per claim/site
Total due BLM \$ 0

- The maintenance fee may be paid by cash, check, money order, Bureau of Land Management (BLM) Declining Deposit Account, or credit card (VISA, American Express, Discover, or MasterCard). Payments must be remitted to the BLM State Office where your claim or site is recorded and received on or before September 1. If the payment is mailed, the envelope must be postmarked by a bona fide delivery service on or before September 1 and received at the proper BLM State Office within 15 calendar days after the due date. Payments may also be made by telephone using a credit card. A complete listing of BLM State Offices with their addresses and phone numbers can be found at <http://www.blm.gov>.
- The maintenance fee for the following claim(s)/site(s) applies to the assessment year _____.

CLAIM/SITE NAME	BLM SERIAL NO.
Pajaro	400019
Reymont	400020
Sting #6	400021
Watsonville	400022
Aptos	414304
Capitola	414305
Miramar	414306
Sting #1	414307
Sting #2	414308
Sting #3	414309

Use a separate sheet for additional claim/site names, serial numbers, and claimant names and addresses.

UNITED STATES
DEPARTMENT OF THE INTERIOR
BUREAU OF LAND MANAGEMENT
**MAINTENANCE FEE PAYMENT FORM FOR
LODE CLAIMS, MILL SITES, AND TUNNEL SITES**

RECEIVED
BLM
AZ STATE OFFICE
2014 AUG - 8 A 11: 14
PHOENIX, ARIZONA

Remitter Name: Norman Montgomerie

Mailing Address: PO Box 941

City, State, Zip: Coolidge, AZ 85128

Check here if this is a change of address.

FOR COUNTY RECORDER'S USE

No. of claims/sites _____
x \$155 per claim/site
Total due BLM \$ 0

- The maintenance fee may be paid by cash, check, money order, Bureau of Land Management (BLM) Declining Deposit Account, or credit card (VISA, American Express, Discover, or MasterCard). Payments must be remitted to the BLM State Office where your claim or site is recorded and received on or before September 1. If the payment is mailed, the envelope must be postmarked by a bona fide delivery service on or before September 1 and received at the proper BLM State Office within 15 calendar days after the due date. Payments may also be made by telephone using a credit card. A complete listing of BLM State Offices with their addresses and phone numbers can be found at <http://www.blm.gov>.
- The maintenance fee for the following claim(s)/site(s) applies to the assessment year _____.

CLAIM/SITE NAME	BLM SERIAL NO.
<u>Sting # 4</u>	<u>414310</u>
<u>Sting # 5</u>	<u>414311</u>

Use a separate sheet for additional claim/site names, serial numbers, and claimant names and addresses.

**DEPARTMENT OF THE INTERIOR
BUREAU OF LAND MANAGEMENT
MINING CLAIMS
(MASS) Serial Register Page**

RunDate/Time:08/08/16 11:08 AM

Page: 1 of 14

01 10-21-1976;090STAT0090;43USC1744
Case Type 384201: PLACER CLAIM
Commodity:
Claim Name: BONANZA
Case Disposition: ACTIVE
Required Maintenance Fee: \$1,240.00

Total Acres
160.000

Serial Number
AMC83517
Lead File Number
AMC83517

<u>Name & Address</u>			<u>Int Rel</u>
MONTGOMERY NORMAN	PO BOX 941	COOLIDGE, AZ 85128-0018	CLAIMANT

<u>County/State</u>	<u>District</u>
PIMA County, AZ	PHOENIX DO

<u>Mer Twp</u>	<u>Rng</u>	<u>Sec</u>	<u>Subdivision</u>
14	0150S	0020E	002 NE,NW,SW,SE

<u>Act Date</u>	<u>Code</u>	<u>Action Text</u>	<u>Action Remarks</u>	<u>Receipt Number</u>
02/16/1900	403	LOCATION DATE		
10/19/1979	395	RECORDATION NOTICE RECD		
08/06/2015	782	MAINTENANCE FEE PAYMENT	2016;\$1240	3360069
07/28/2014	782	MAINTENANCE FEE PAYMENT	2015;\$1240	3086180
07/31/2013	682	MAINTENANCE FEE/\$140	2014;\$1120	2843684
03/07/2012	682	MAINTENANCE FEE/\$140	2013;\$140	2529188
06/06/2011	682	MAINTENANCE FEE/\$140	2012	2357426
04/20/2010	682	MAINTENANCE FEE/\$140	2011	2121090
06/15/2009	582	MAINTENANCE FEE/\$125	2010	1940063
08/05/2008	582	MAINTENANCE FEE/\$125	2009	1754264
08/07/2007	582	MAINTENANCE FEE/\$125	2008	1538567
08/08/2006	582	MAINTENANCE FEE/\$125	2007	1329804
07/15/2005	582	MAINTENANCE FEE/\$125	2006	1110547
08/11/2004	582	MAINTENANCE FEE/\$125	2005	926222
08/14/2003	482	MAINTENANCE FEE/\$100	2004	729853
05/30/2002	482	MAINTENANCE FEE/\$100	2003	501572
06/21/1999	482	MAINTENANCE FEE/\$100	2002	
06/21/1999	482	MAINTENANCE FEE/\$100	2001	
07/10/1998	482	MAINTENANCE FEE/\$100	2000	
08/27/1996	482	MAINTENANCE FEE/\$100	1999	
08/27/1996	482	MAINTENANCE FEE/\$100	1998	
07/20/1995	482	MAINTENANCE FEE/\$100	1997	
07/20/1995	482	MAINTENANCE FEE/\$100	1996	
04/06/1994	482	MAINTENANCE FEE/\$100	1995	
07/29/1993	482	MAINTENANCE FEE/\$100	1994	
07/29/1993	482	MAINTENANCE FEE/\$100	1993;RECEIPT 1900707	
11/25/1992	480	EVID OF ASSMT FILED	1992	
03/20/2013	379	REFUND AUTHORIZED	\$700 OVREMT 2013 MF	2634590
08/27/2012	685	ADDL MAINTENANCE FEE	2013;\$980	2641118

RECEIVED
 BLM AZ STATE OFFICE
 2016 AUG - 8 A 11: 14
 PHOENIX, ARIZONA

NO WARRANTY IS MADE BY BLM
 FOR USE OF THE DATA FOR
 PURPOSES NOT INTENDED BY BLM

DEPARTMENT OF THE INTERIOR
BUREAU OF LAND MANAGEMENT
MINING CLAIMS
(MASS) Serial Register Page

RunDate/Time:08/08/16 11:08 AM

Page: 2 of 14

07/31/2009	399	CURABLE \$15 MAINT FEE	2010	1969319
10/22/2004	379	REFUND AUTHORIZED	\$800.00;OVERPAYMENT	810717
04/06/1994	396	TRF OF INTEREST FILED	ROCKOWITZ MELVIN	
04/06/1994	396	TRF OF INTEREST FILED	HARRIS DENNIS	
04/06/1994	396	TRF OF INTEREST FILED	STOUFER PHILIP	
10/06/1987	669	LAND STATUS CHECKED		
10/07/1980	396	TRF OF INTEREST FILED	TURNBULL JACK R	
10/19/1979	500	MAP IN LEAD FILE	AMC83517;	
10/19/1979	501	ACCT ADV IN LEAD FILE	AMC83517;	

Line Nr Remarks

RECEIVED
BLM AZ STATE OFFICE
2016 AUG - 8 A 11: 14
PHOENIX, ARIZONA

**DEPARTMENT OF THE INTERIOR
BUREAU OF LAND MANAGEMENT
MINING CLAIMS
(MASS) Serial Register Page**

RunDate/Time:08/08/16 11:08 AM

Page: 3 of 14

01 10-21-1976;090STAT0090;43USC1744
Case Type 384201: PLACER CLAIM
Commodity:
Claim Name: ESPERANZA
Case Disposition: ACTIVE
Required Maintenance Fee: \$1,240.00

Total Acres
160.000

Serial Number
AMC83518
Lead File Number
AMC83517

<u>Name & Address</u>			<u>Int Rel</u>
HARRIS DENNIS	PO BOX 941	COOLIDGE, AZ 85128-0018	CLAIMANT
MONTGOMERY NORMAN	PO BOX 941	COOLIDGE, AZ 85128-0018	CLAIMANT

<u>County/State</u>	<u>District</u>
PIMA County, AZ	PHOENIX DO

<u>Mer Twp</u>	<u>Rng</u>	<u>Sec</u>	<u>Subdivision</u>
14	0150S	0020E	011 NE,SE
14	0150S	0020E	012 NW,SW

<u>Act Date</u>	<u>Code</u>	<u>Action Text</u>	<u>Action Remarks</u>	<u>Receipt Number</u>
01/01/1900	403	LOCATION DATE		
10/19/1979	395	RECORDATION NOTICE RECD		
08/06/2015	782	MAINTENANCE FEE PAYMENT	2016;\$1240	3360069
07/28/2014	782	MAINTENANCE FEE PAYMENT	2015;\$1240	3086180
07/31/2013	682	MAINTENANCE FEE/\$140	2014;\$1120	2843684
03/07/2012	682	MAINTENANCE FEE/\$140	2013;\$140	2529188
06/06/2011	682	MAINTENANCE FEE/\$140	2012	2357426
04/20/2010	682	MAINTENANCE FEE/\$140	2011	2121090
06/15/2009	582	MAINTENANCE FEE/\$125	2010	1940063
08/05/2008	582	MAINTENANCE FEE/\$125	2009	1754264
08/07/2007	582	MAINTENANCE FEE/\$125	2008	1538567
08/08/2006	582	MAINTENANCE FEE/\$125	2007	1329804
07/15/2005	582	MAINTENANCE FEE/\$125	2006	1110547
08/11/2004	582	MAINTENANCE FEE/\$125	2005	926222
08/14/2003	482	MAINTENANCE FEE/\$100	2004	729853
05/30/2002	482	MAINTENANCE FEE/\$100	2003	501572
06/21/1999	482	MAINTENANCE FEE/\$100	2002	
06/21/1999	482	MAINTENANCE FEE/\$100	2001	
07/10/1998	482	MAINTENANCE FEE/\$100	2000	
08/27/1996	482	MAINTENANCE FEE/\$100	1999	
08/27/1996	482	MAINTENANCE FEE/\$100	1998	
07/20/1995	482	MAINTENANCE FEE/\$100	1997	
07/20/1995	482	MAINTENANCE FEE/\$100	1996	
04/06/1994	482	MAINTENANCE FEE/\$100	1995	
07/29/1993	482	MAINTENANCE FEE/\$100	1994	
07/29/1993	482	MAINTENANCE FEE/\$100	1993;RECEIPT 1900707	
11/25/1992	480	EVID OF ASSMT FILED	1992	
08/27/2012	685	ADDL MAINTENANCE FEE	2013;\$980	2641118
07/31/2009	399	CURABLE \$15 MAINT FEE	2010	1969319

RECEIVED
 BLM AZ STATE OFFICE
 2016 AUG - 8 A 11:14
 PHOENIX, ARIZONA

NO WARRANTY IS MADE BY BLM
 FOR USE OF THE DATA FOR
 PURPOSES NOT INTENDED BY BLM

DEPARTMENT OF THE INTERIOR
BUREAU OF LAND MANAGEMENT
MINING CLAIMS
(MASS) Serial Register Page

RunDate/Time:08/08/16 11:08 AM

Page: 4 of 14

06/21/1999	113	ADDITIONAL INFO RECEIVED	RECEIPT 2480377
07/10/1998	113	ADDITIONAL INFO RECEIVED	RECEIPT 2389044
08/27/1996	113	ADDITIONAL INFO RECEIVED	RECEIPT 2263477
07/20/1995	113	ADDITIONAL INFO RECEIVED	RECEIPT 2147274
04/06/1994	396	TRF OF INTEREST FILED	ROCKOWITZ MELVIN
04/06/1994	396	TRF OF INTEREST FILED	HARRIS DENNIS
04/06/1994	396	TRF OF INTEREST FILED	STOUFER PHILIP
10/06/1987	669	LAND STATUS CHECKED	
10/07/1980	396	TRF OF INTEREST FILED	TURNBULL JACK R
10/19/1979	500	MAP IN LEAD FILE	83517
10/19/1979	501	ACCT ADV IN LEAD FILE	83517
03/05/1900	404	COUNTY RECORDATION	0;0;0

Line Nr Remarks

RECEIVED
BLM AZ STATE OFFICE
2016 AUG - 8 A 11: 14
PHOENIX, ARIZONA

**DEPARTMENT OF THE INTERIOR
BUREAU OF LAND MANAGEMENT
MINING CLAIMS
(MASS) Serial Register Page**

RunDate/Time:08/08/16 11:08 AM

Page: 5 of 14

01 10-21-1976;090STAT0090;43USC1744
Case Type 384201: PLACER CLAIM
Commodity:
Claim Name: HORSE SHOE
Case Disposition: ACTIVE
Required Maintenance Fee: \$310.00

Total Acres
20.600

Serial Number
AMC83519
Lead File Number
AMC83517

Name & Address			Int Rel
MONTGOMERY NORMAN	PO BOX 941	COOLIDGE, AZ 85128-0018	CLAIMANT

County/State	District
PIMA County, AZ	PHOENIX DO

Mer	Twp	Rng	Sec	Subdivision
14	0150S	0020E	011	SE
14	0150S	0020E	014	NE

Act Date	Code	Action Text	Action Remarks	Receipt Number
05/19/1900	403	LOCATION DATE		
10/19/1979	395	RECORDATION NOTICE RECD		
08/06/2015	782	MAINTENANCE FEE PAYMENT	2016;\$310	3360069
07/28/2014	782	MAINTENANCE FEE PAYMENT	2015;\$310	3086180
07/31/2013	682	MAINTENANCE FEE/\$140	2014;\$280	2843684
08/20/2012	682	MAINTENANCE FEE/\$140	2013;\$280	2634590
06/06/2011	682	MAINTENANCE FEE/\$140	2012	2357426
04/20/2010	682	MAINTENANCE FEE/\$140	2011	2121090
06/15/2009	582	MAINTENANCE FEE/\$125	2010	1940063
08/05/2008	582	MAINTENANCE FEE/\$125	2009	1754264
08/07/2007	582	MAINTENANCE FEE/\$125	2008	1538567
08/08/2006	582	MAINTENANCE FEE/\$125	2007	1329804
07/15/2005	582	MAINTENANCE FEE/\$125	2006	1110547
08/11/2004	582	MAINTENANCE FEE/\$125	2005	926222
08/14/2003	482	MAINTENANCE FEE/\$100	2004	729853
05/30/2002	482	MAINTENANCE FEE/\$100	2003	501572
06/21/1999	482	MAINTENANCE FEE/\$100	2002	
06/21/1999	482	MAINTENANCE FEE/\$100	2001	
07/10/1998	482	MAINTENANCE FEE/\$100	2000	
08/27/1996	482	MAINTENANCE FEE/\$100	1999	
08/27/1996	482	MAINTENANCE FEE/\$100	1998	
07/20/1995	482	MAINTENANCE FEE/\$100	1997	
07/20/1995	482	MAINTENANCE FEE/\$100	1996	
04/06/1994	482	MAINTENANCE FEE/\$100	1995	
07/29/1993	482	MAINTENANCE FEE/\$100	1994	
07/29/1993	482	MAINTENANCE FEE/\$100	1993;RECEIPT 1900707	
11/25/1992	480	EVID OF ASSMT FILED	1992	
07/31/2009	399	CURABLE \$15 MAINT FEE	2010	1969319
06/21/1999	113	ADDITIONAL INFO RECEIVED	RECEIPT 2480377	

RECEIVED
 BLM AZ STATE OFFICE
 2016 AUG - 8 A 11: 14
 PHOENIX, ARIZONA

NO WARRANTY IS MADE BY BLM
 FOR USE OF THE DATA FOR
 PURPOSES NOT INTENDED BY BLM

DEPARTMENT OF THE INTERIOR
BUREAU OF LAND MANAGEMENT
MINING CLAIMS
(MASS) Serial Register Page

RunDate/Time:08/08/16 11:08 AM

Page: 6 of 14

07/10/1998	113	ADDITIONAL INFO RECEIVED	RECEIPT 2389044
08/27/1996	113	ADDITIONAL INFO RECEIVED	RECEIPT 2263477
07/20/1995	113	ADDITIONAL INFO RECEIVED	RECEIPT 2147274
04/06/1994	396	TRF OF INTEREST FILED	ROCKOWITZ MELVIN
04/06/1994	396	TRF OF INTEREST FILED	STOUFER PHILIP
04/06/1994	396	TRF OF INTEREST FILED	HARRIS DENNIS
10/06/1987	669	LAND STATUS CHECKED	
10/07/1980	396	TRF OF INTEREST FILED	TURNBULL JACK R
10/19/1979	500	MAP IN LEAD FILE	83517
10/19/1979	501	ACCT ADV IN LEAD FILE	83517
06/18/1900	404	COUNTY RECORDATION	0;0;0

Line Nr Remarks

RECEIVED
BLM AZ STATE OFFICE
2016 AUG - 8 A 11: 14
PHOENIX, ARIZONA

**DEPARTMENT OF THE INTERIOR
BUREAU OF LAND MANAGEMENT
MINING CLAIMS
(MASS) Serial Register Page**

RunDate/Time:08/08/16 11:08 AM

Page: 7 of 14

01 10-21-1976;090STAT0090;43USC1744
Case Type 384201: PLACER CLAIM
Commodity:
Claim Name: ARIZONA
Case Disposition: ACTIVE
Required Maintenance Fee: \$155.00

Total Acres
20.000

Serial Number
AMC83520
Lead File Number
AMC83517

<u>Name & Address</u>			<u>Int Rel</u>
MONTGOMERY NORMAN	PO BOX 941	COOLIDGE, AZ 85128-0018	CLAIMANT

<u>County/State</u>	<u>District</u>
PIMA County, AZ	PHOENIX DO

<u>Mer Twp</u>	<u>Rng</u>	<u>Sec</u>	<u>Subdivision</u>
14	0150S	0020E	012 SW
14	0150S	0020E	013 NW

<u>Act Date</u>	<u>Code</u>	<u>Action Text</u>	<u>Action Remarks</u>	<u>Receipt Number</u>
07/31/1897	403	LOCATION DATE		
10/19/1979	395	RECORDATION NOTICE RECD		
08/06/2015	782	MAINTENANCE FEE PAYMENT	2016;\$155	3360069
07/28/2014	782	MAINTENANCE FEE PAYMENT	2015;\$155	3086180
07/31/2013	682	MAINTENANCE FEE/\$140	2014;\$140	2843684
03/07/2012	682	MAINTENANCE FEE/\$140	2013;\$140	2529188
06/06/2011	682	MAINTENANCE FEE/\$140	2012	2357426
04/20/2010	682	MAINTENANCE FEE/\$140	2011	2121090
06/15/2009	582	MAINTENANCE FEE/\$125	2010	1940063
08/05/2008	582	MAINTENANCE FEE/\$125	2009	1754264
08/07/2007	582	MAINTENANCE FEE/\$125	2008	1538567
08/08/2006	582	MAINTENANCE FEE/\$125	2007	1329804
07/15/2005	582	MAINTENANCE FEE/\$125	2006	1110547
08/11/2004	582	MAINTENANCE FEE/\$125	2005	926222
08/14/2003	482	MAINTENANCE FEE/\$100	2004	729853
05/30/2002	482	MAINTENANCE FEE/\$100	2003	501572
06/21/1999	482	MAINTENANCE FEE/\$100	2002	
06/21/1999	482	MAINTENANCE FEE/\$100	2001	
07/10/1998	482	MAINTENANCE FEE/\$100	2000	
08/27/1996	482	MAINTENANCE FEE/\$100	1999	
08/27/1996	482	MAINTENANCE FEE/\$100	1998	
07/20/1995	482	MAINTENANCE FEE/\$100	1997	
07/20/1995	482	MAINTENANCE FEE/\$100	1996	
04/06/1994	482	MAINTENANCE FEE/\$100	1995	
07/29/1993	482	MAINTENANCE FEE/\$100	1994	
07/29/1993	482	MAINTENANCE FEE/\$100	1993;RECEIPT 1900707	
11/25/1992	480	EVID OF ASSMT FILED	1992	
07/31/2009	399	CURABLE \$15 MAINT FEE	2010	1969319
06/21/1999	113	ADDITIONAL INFO RECEIVED	RECEIPT 2480377	

RECEIVED
BLM AZ STATE OFFICE
2016 AUG - 8 A 11: 14
PHOENIX, ARIZONA

NO WARRANTY IS MADE BY BLM
FOR USE OF THE DATA FOR
PURPOSES NOT INTENDED BY BLM

DEPARTMENT OF THE INTERIOR
BUREAU OF LAND MANAGEMENT
MINING CLAIMS
(MASS) Serial Register Page

RunDate/Time:08/08/16 11:08 AM

Page: 8 of 14

07/10/1998	113	ADDITIONAL INFO RECEIVED	RECEIPT 2389044
08/27/1996	113	ADDITIONAL INFO RECEIVED	RECEIPT 2263477
07/20/1995	113	ADDITIONAL INFO RECEIVED	RECEIPT 2147274
04/06/1994	396	TRF OF INTEREST FILED	HARRIS DENNIS
04/06/1994	396	TRF OF INTEREST FILED	STOUFER PHILIP
04/06/1994	396	TRF OF INTEREST FILED	ROCKOWITZ MELVIN
10/06/1987	669	LAND STATUS CHECKED	
10/07/1980	396	TRF OF INTEREST FILED	TURNBULL JACK R
10/19/1979	500	MAP IN LEAD FILE	83517
10/19/1979	501	ACCT ADV IN LEAD FILE	83517
07/31/1897	404	COUNTY RECORDATION	0;000;000

Line Nr Remarks

RECEIVED
BLM AZ STATE OFFICE
2016 AUG - 8 A 11: 14
PHOENIX, ARIZONA

NO WARRANTY IS MADE BY BLM
FOR USE OF THE DATA FOR
PURPOSES NOT INTENDED BY BLM

**DEPARTMENT OF THE INTERIOR
BUREAU OF LAND MANAGEMENT
MINING CLAIMS
(MASS) Serial Register Page**

RunDate/Time:08/08/16 11:08 AM

Page: 9 of 14

01 10-21-1976;090STAT0090;43USC1744
Case Type 384201: PLACER CLAIM
Commodity:
Claim Name: NUGET
Case Disposition: ACTIVE
Required Maintenance Fee: \$310.00

Total Acres
20.660

Serial Number
AMC83521
Lead File Number
AMC83517

<u>Name & Address</u>			<u>Int Rel</u>
MONTGOMERY NORMAN	PO BOX 941	COOLIDGE, AZ 85128-0018	CLAIMANT

<u>County/State</u>	<u>District</u>
PIMA County, AZ	PHOENIX DO

<u>Mer Twp</u>	<u>Rng</u>	<u>Sec</u>	<u>Subdivision</u>
14	0150S	0020E	014 NE

<u>Act Date</u>	<u>Code</u>	<u>Action Text</u>	<u>Action Remarks</u>	<u>Receipt Number</u>
08/13/1892	403	LOCATION DATE		
10/19/1979	395	RECORDATION NOTICE RECD		
08/06/2015	782	MAINTENANCE FEE PAYMENT	2016;\$310	3360069
07/28/2014	782	MAINTENANCE FEE PAYMENT	2015;\$310	3086180
07/31/2013	682	MAINTENANCE FEE/\$140	2014;\$280	2843684
03/07/2012	682	MAINTENANCE FEE/\$140	2013;\$140	2529188
06/06/2011	682	MAINTENANCE FEE/\$140	2012	2357426
04/20/2010	682	MAINTENANCE FEE/\$140	2011	2121090
06/15/2009	582	MAINTENANCE FEE/\$125	2010	1940063
08/05/2008	582	MAINTENANCE FEE/\$125	2009	1754264
08/07/2007	582	MAINTENANCE FEE/\$125	2008	1538567
08/08/2006	582	MAINTENANCE FEE/\$125	2007	1329804
07/15/2005	582	MAINTENANCE FEE/\$125	2006	1110547
08/11/2004	582	MAINTENANCE FEE/\$125	2005	926222
08/14/2003	482	MAINTENANCE FEE/\$100	2004	729853
05/30/2002	482	MAINTENANCE FEE/\$100	2003	501572
06/21/1999	482	MAINTENANCE FEE/\$100	2002	
06/21/1999	482	MAINTENANCE FEE/\$100	2001	
07/10/1998	482	MAINTENANCE FEE/\$100	2000	
08/27/1996	482	MAINTENANCE FEE/\$100	1999	
08/27/1996	482	MAINTENANCE FEE/\$100	1998	
07/20/1995	482	MAINTENANCE FEE/\$100	1997	
07/20/1995	482	MAINTENANCE FEE/\$100	1996	
04/06/1994	482	MAINTENANCE FEE/\$100	1995	
07/29/1993	482	MAINTENANCE FEE/\$100	1994	
07/29/1993	482	MAINTENANCE FEE/\$100	1993;RECEIPT 1900707	
11/25/1992	480	EVID OF ASSMT FILED	1992	
08/27/2012	685	ADDL MAINTENANCE FEE	2013;\$140	2641118
07/31/2009	399	CURABLE \$15 MAINT FEE	2010	1969319

RECEIVED
 BLM AZ STATE OFFICE
 2016 AUG - 8 A 11: 14
 PHOENIX, ARIZONA

NO WARRANTY IS MADE BY BLM
 FOR USE OF THE DATA FOR
 PURPOSES NOT INTENDED BY BLM

**DEPARTMENT OF THE INTERIOR
BUREAU OF LAND MANAGEMENT
MINING CLAIMS
(MASS) Serial Register Page**

RunDate/Time:08/08/16 11:08 AM

Page: 10 of 14

04/06/1994	396	TRF OF INTEREST FILED	ROCKOWITZ MELVIN
04/06/1994	396	TRF OF INTEREST FILED	HARRIS DENNIS
04/06/1994	396	TRF OF INTEREST FILED	STOUFER PHILIP
10/06/1987	669	LAND STATUS CHECKED	
10/07/1980	396	TRF OF INTEREST FILED	TURNBULL JACK R
10/19/1979	500	MAP IN LEAD FILE	83517
10/19/1979	501	ACCT ADV IN LEAD FILE	83517
10/12/1892	404	COUNTY RECORDATION	0;0;0

Line Nr **Remarks**

RECEIVED
BLM AZ STATE OFFICE
2016 AUG - 8 A 11: 14
PHOENIX, ARIZONA

**DEPARTMENT OF THE INTERIOR
 BUREAU OF LAND MANAGEMENT
 MINING CLAIMS
 (MASS) Serial Register Page**

RunDate/Time:08/08/16 11:08 AM

Page: 11 of 14

01 10-21-1976;090STAT0090;43USC1744
Case Type 384201: PLACER CLAIM
Commodity:
Claim Name: BELL
Case Disposition: ACTIVE
Required Maintenance Fee: \$310.00

Total Acres
 20.660

Serial Number
 AMC83522
Lead File Number
 AMC83517

<u>Name & Address</u>	<u>Int Rel</u>
MONTGOMERY NORMAN PO BOX 941 COOLIDGE, AZ 85128-0018	CLAIMANT

<u>County/State</u>	<u>District</u>
PIMA County, AZ	PHOENIX DO

<u>Mer Twp</u>	<u>Rng</u>	<u>Sec</u>	<u>Subdivision</u>
14	0150S	0020E	011 SE
14	0150S	0020E	014 NE

<u>Act Date</u>	<u>Code</u>	<u>Action Text</u>	<u>Action Remarks</u>	<u>Receipt Number</u>
08/13/1892	403	LOCATION DATE		
10/19/1979	395	RECORDATION NOTICE RECD		
08/06/2015	782	MAINTENANCE FEE PAYMENT	2016;\$310	3360069
07/28/2014	782	MAINTENANCE FEE PAYMENT	2015;\$310	3086180
07/31/2013	682	MAINTENANCE FEE/\$140	2014;\$280	2843684
03/07/2012	682	MAINTENANCE FEE/\$140	2013;\$140	2529188
06/06/2011	682	MAINTENANCE FEE/\$140	2012	2357426
04/20/2010	682	MAINTENANCE FEE/\$140	2011	2121090
06/15/2009	582	MAINTENANCE FEE/\$125	2010	1940063
08/05/2008	582	MAINTENANCE FEE/\$125	2009	1754264
08/07/2007	582	MAINTENANCE FEE/\$125	2008	1538567
08/08/2006	582	MAINTENANCE FEE/\$125	2007	1329804
07/15/2005	582	MAINTENANCE FEE/\$125	2006	1110547
08/11/2004	582	MAINTENANCE FEE/\$125	2005	926222
08/14/2003	482	MAINTENANCE FEE/\$100	2004	729853
05/30/2002	482	MAINTENANCE FEE/\$100	2003	501572
06/21/1999	482	MAINTENANCE FEE/\$100	2002	
06/21/1999	482	MAINTENANCE FEE/\$100	2001	
07/10/1998	482	MAINTENANCE FEE/\$100	2000	
08/27/1996	482	MAINTENANCE FEE/\$100	1999	
08/27/1996	482	MAINTENANCE FEE/\$100	1998	
07/20/1995	482	MAINTENANCE FEE/\$100	1997	
07/20/1995	482	MAINTENANCE FEE/\$100	1996	
04/06/1994	482	MAINTENANCE FEE/\$100	1995	
07/29/1993	482	MAINTENANCE FEE/\$100	1994	
07/29/1993	482	MAINTENANCE FEE/\$100	1993;RECEIPT 1900707	
11/25/1992	480	EVID OF ASSMT FILED	1992	
08/27/2012	685	ADDL MAINTENANCE FEE	2013;\$140	2634590
07/31/2009	399	CURABLE \$15 MAINT FEE	2010	1969319

RECEIVED
 BLM AZ STATE OFFICE
 2016 AUG - 8 A 11: 14
 PHOENIX, ARIZONA

NO WARRANTY IS MADE BY BLM
 FOR USE OF THE DATA FOR
 PURPOSES NOT INTENDED BY BLM

DEPARTMENT OF THE INTERIOR
BUREAU OF LAND MANAGEMENT
MINING CLAIMS
(MASS) Serial Register Page

RunDate/Time:08/08/16 11:08 AM

Page: 12 of 14

06/21/1999	113	ADDITIONAL INFO RECEIVED	RECEIPT 2480377
07/10/1998	113	ADDITIONAL INFO RECEIVED	RECEIPT 2389044
08/27/1996	113	ADDITIONAL INFO RECEIVED	RECEIPT 2263477
07/20/1995	113	ADDITIONAL INFO RECEIVED	RECEIPT 2147274
04/06/1994	396	TRF OF INTEREST FILED	ROCKOWITZ MELVIN
04/06/1994	396	TRF OF INTEREST FILED	HARRIS DENNIS
04/06/1994	396	TRF OF INTEREST FILED	STOUFER PHILIP
10/06/1987	669	LAND STATUS CHECKED	
10/07/1980	396	TRF OF INTEREST FILED	TURNBULL JACK R
10/19/1979	500	MAP IN LEAD FILE	83517
10/19/1979	501	ACCT ADV IN LEAD FILE	83517
10/12/1892	404	COUNTY RECORDATION	0;0;0

Line Nr Remarks

RECEIVED
BLM AZ STATE OFFICE
2016 AUG - 8 A 11: 14
PHOENIX, ARIZONA

NO WARRANTY IS MADE BY BLM
FOR USE OF THE DATA FOR
PURPOSES NOT INTENDED BY BLM

**DEPARTMENT OF THE INTERIOR
BUREAU OF LAND MANAGEMENT
MINING CLAIMS
(MASS) Serial Register Page**

RunDate/Time:08/08/16 11:08 AM

Page: 13 of 14

01 10-21-1976;090STAT0090;43USC1744
Case Type 384201: PLACER CLAIM
Commodity:
Claim Name: SHUR SHOT
Case Disposition: ACTIVE
Required Maintenance Fee: \$1,240.00

Total Acres
160.000

Serial Number
AMC83523
Lead File Number
AMC83517

Name & Address	Int Rel
MONTGOMERY NORMAN PO BOX 941 COOLIDGE, AZ 85128-0018	CLAIMANT

County/State	District
PIMA County, AZ	PHOENIX DO

Mer Twp	Rng	Sec	Subdivision
14	0150S	0020E	001 SW
14	0150S	0020E	002 SE
14	0150S	0020E	011 NE
14	0150S	0020E	012 NW

Act Date	Code	Action Text	Action Remarks	Receipt Number
09/22/1910	403	LOCATION DATE		
10/19/1979	395	RECORDATION NOTICE RECD		
08/06/2015	782	MAINTENANCE FEE PAYMENT	2016;\$1240	3360069
07/28/2014	782	MAINTENANCE FEE PAYMENT	2015;\$1240	3086180
07/31/2013	682	MAINTENANCE FEE/\$140	2014;\$1120	2843684
03/07/2012	682	MAINTENANCE FEE/\$140	2013;\$140	2529188
06/06/2011	682	MAINTENANCE FEE/\$140	2012	2357426
04/20/2010	682	MAINTENANCE FEE/\$140	2011	2121090
06/15/2009	582	MAINTENANCE FEE/\$125	2010	1940063
08/05/2008	582	MAINTENANCE FEE/\$125	2009	1754264
08/07/2007	582	MAINTENANCE FEE/\$125	2008	1538567
08/08/2006	582	MAINTENANCE FEE/\$125	2007	1329804
07/15/2005	582	MAINTENANCE FEE/\$125	2006	1110547
08/11/2004	582	MAINTENANCE FEE/\$125	2005	926222
08/14/2003	482	MAINTENANCE FEE/\$100	2004	729853
05/30/2002	482	MAINTENANCE FEE/\$100	2003	501572
06/21/1999	482	MAINTENANCE FEE/\$100	2002	
06/21/1999	482	MAINTENANCE FEE/\$100	2001	
07/10/1998	482	MAINTENANCE FEE/\$100	2000	
08/27/1996	482	MAINTENANCE FEE/\$100	1999	
08/27/1996	482	MAINTENANCE FEE/\$100	1998	
07/20/1995	482	MAINTENANCE FEE/\$100	1997	
07/20/1995	482	MAINTENANCE FEE/\$100	1996	
04/06/1994	482	MAINTENANCE FEE/\$100	1995	
07/29/1993	482	MAINTENANCE FEE/\$100	1994	
07/29/1993	482	MAINTENANCE FEE/\$100	1993;RECEIPT 1900707	
11/25/1992	480	EVID OF ASSMT FILED	1992	
08/27/2012	685	ADDL MAINTENANCE FEE	2013;\$980	2641118

RECEIVED
 BLM AZ STATE OFFICE
 2016 AUG - 8 A 11: 15
 PHOENIX, ARIZONA

NO WARRANTY IS MADE BY BLM
 FOR USE OF THE DATA FOR
 PURPOSES NOT INTENDED BY BLM

DEPARTMENT OF THE INTERIOR
BUREAU OF LAND MANAGEMENT
MINING CLAIMS
(MASS) Serial Register Page

RunDate/Time:08/08/16 11:08 AM

Page: 14 of 14

07/31/2009	399	CURABLE \$15 MAINT FEE	2010	1969319
06/21/1999	113	ADDITIONAL INFO RECEIVED	RECEIPT 2480377	
07/10/1998	113	ADDITIONAL INFO RECEIVED	RECEIPT 2389044	
08/27/1996	113	ADDITIONAL INFO RECEIVED	RECEIPT 2263477	
07/20/1995	113	ADDITIONAL INFO RECEIVED	RECEIPT 2147274	
04/06/1994	396	TRF OF INTEREST FILED	ROCKOWITZ MELVIN	
04/06/1994	396	TRF OF INTEREST FILED	HARRIS DENNIS	
04/06/1994	396	TRF OF INTEREST FILED	STOUFER PHILIP	
10/06/1987	669	LAND STATUS CHECKED		
10/07/1980	396	TRF OF INTEREST FILED	TURNBULL JACK R	
10/19/1979	500	MAP IN LEAD FILE	83517	
10/19/1979	501	ACCT ADV IN LEAD FILE	83517	
09/28/1910	404	COUNTY RECORDATION	0;0;0	

Line Nr Remarks

RECEIVED
BLM AZ STATE OFFICE
2016 AUG - 8 A 11: 15
PHOENIX, ARIZONA

NO WARRANTY IS MADE BY BLM
FOR USE OF THE DATA FOR
PURPOSES NOT INTENDED BY BLM

**DEPARTMENT OF THE INTERIOR
BUREAU OF LAND MANAGEMENT
MINING CLAIMS
(MASS) Serial Register Page**

Run Date/Time: 08/08/16 12:09 PM

Page 1 c

01 10-21-1976;090STAT0090;43USC1744

Total Acres
160.000

Serial Number
AMC62617

Case Type 384201: PLACER CLAIM

Claim Name: HARD NUT PLCR MNG CL

Lead File Number
AMC62617

Case Disposition: ACTIVE

Required Maintenance Fee: \$1,240.00

Name & Address

Int Rel

MONTGOMERY MITCH
PO BOX 941 COOLIDGE, AZ 85128-0018

CLAIMANT

County / State

District

PIMA County, AZ

PHOENIX DO

Mer Twp Rng Sec

Subdivision

14 0150S 0020E 012

SW

Act Date	Code	Action Text	Action Remarks	Receipt Number
10/14/1910	403	LOCATION DATE		
09/14/1979	395	RECORDATION NOTICE RECD		
08/06/2015	782	MAINTENANCE FEE PAYMENT	2016;\$1240	3360069
07/28/2014	782	MAINTENANCE FEE PAYMENT	2015;\$1240	3086180
07/31/2013	682	MAINTENANCE FEE/\$140	2014;\$1120	2843684
03/07/2012	682	MAINTENANCE FEE/\$140	2013;\$140	2529188
06/06/2011	682	MAINTENANCE FEE/\$140	2012	2357426
04/20/2010	682	MAINTENANCE FEE/\$140	2011	2121090
06/15/2009	582	MAINTENANCE FEE/\$125	2010	1940063
08/05/2008	582	MAINTENANCE FEE/\$125	2009	1754264
08/07/2007	582	MAINTENANCE FEE/\$125	2008	1538567
08/08/2006	582	MAINTENANCE FEE/\$125	2007	1329804
07/15/2005	582	MAINTENANCE FEE/\$125	2006	1110547
08/11/2004	582	MAINTENANCE FEE/\$125	2005	926222
08/14/2003	482	MAINTENANCE FEE/\$100	2004	729853
05/30/2002	482	MAINTENANCE FEE/\$100	2003	501572
06/21/1999	482	MAINTENANCE FEE/\$100	2002	
06/21/1999	482	MAINTENANCE FEE/\$100	2001	
07/10/1998	482	MAINTENANCE FEE/\$100	2000	
08/27/1996	482	MAINTENANCE FEE/\$100	1999	
08/27/1996	482	MAINTENANCE FEE/\$100	1998	
07/20/1995	482	MAINTENANCE FEE/\$100	1997	
07/20/1995	482	MAINTENANCE FEE/\$100	1996	
04/06/1994	482	MAINTENANCE FEE/\$100	1995	
08/16/1993	482	MAINTENANCE FEE/\$100	1994	
08/16/1993	482	MAINTENANCE FEE/\$100	1993;RECEIPT 1900917	
08/16/1993	480	EVID OF ASSMT FILED	1993	

RECEIVED
 BLM AZ STATE OFFICE
 2016 AUG - 8 A 11: 15
 PHOENIX, ARIZONA

DEPARTMENT OF THE INTERIO
BUREAU OF LAND MANAGEMENT
MINING CLAIMS
(MASS) Serial Register Page

Run Date/Time: 08/08/16 12:09 PM

Page 2 c

08/27/2012	685	ADDL MAINTENANCE FEE	2013;\$980	2641118
07/31/2009	399	CURABLE \$15 MAINT FEE	2010	1969319
04/06/1994	396	TRF OF INTEREST FILED	DUBER JOHN	
04/06/1994	396	TRF OF INTEREST FILED	RUSSELL CARL	
10/06/1987	669	LAND STATUS CHECKED		
09/14/1979	501	ACCT ADV IN LEAD FILE	62617	
10/27/1910	404	COUNTY RECORDATION	0;42;549	

Line Nr Remarks

RECEIVED
BLM AZ STATE OFFICE
2016 AUG - 8 A 11: 15
PHOENIX, ARIZONA

**DEPARTMENT OF THE INTERIOR
BUREAU OF LAND MANAGEMENT
MINING CLAIMS
(MASS) Serial Register Page**

RunDate/Time:08/08/16 11:10 AM

Page: 1 of 4

01 05-10-1872;017STAT0091;30USC26,28,34
Case Type 384101: LODE CLAIM
Commodity:
Claim Name: PAJARO
Case Disposition: ACTIVE
Required Maintenance Fee: \$155.00

Total Acres
20.660

Serial Number
AMC400019
Lead File Number
AMC400019

<u>Name & Address</u>			<u>Int Rel</u>
MONTGOMERY NORMAN	PO BOX 941	COOLIDGE, AZ 85128-0018	CLAIMANT

<u>County/State</u>	<u>District</u>
PINAL County, AZ	GILA DO
PINAL County, AZ	PHOENIX DO

<u>Mer Twp</u>	<u>Rng</u>	<u>Sec</u>	<u>Subdivision</u>
14	0020S	0110E	026 NW,SW
14	0020S	0110E	027 SE

<u>Act Date</u>	<u>Code</u>	<u>Action Text</u>	<u>Action Remarks</u>	<u>Receipt Number</u>
03/22/2010	403	LOCATION DATE		
04/20/2010	395	RECORDATION NOTICE RECD	1	2121065
08/06/2015	782	MAINTENANCE FEE PAYMENT	2016;\$155	3360069
07/28/2014	782	MAINTENANCE FEE PAYMENT	2015;\$155	3086180
07/31/2013	682	MAINTENANCE FEE/\$140	2014;\$140	2843684
03/07/2012	682	MAINTENANCE FEE/\$140	2013;\$140	2529191
06/06/2011	682	MAINTENANCE FEE/\$140	2012	2357435
08/16/2010	682	MAINTENANCE FEE/\$140	2011	2191266
04/20/2010	484	LOCATION YEAR / MAINTENAN	2010	2121065
10/17/2012	379	REFUND AUTHORIZED	\$140;TIMELY WAIVER	2634597
09/03/2010	669	LAND STATUS CHECKED		
04/20/2010	501	ACCT ADV IN LEAD FILE	AMC400019-AMC400022	

<u>Line Nr</u>	<u>Remarks</u>
----------------	----------------

RECEIVED
 BLM AZ STATE OFFICE
 2016 AUG - 8 A 11: 15
 PHOENIX, ARIZONA

**DEPARTMENT OF THE INTERIOR
BUREAU OF LAND MANAGEMENT
MINING CLAIMS
(MASS) Serial Register Page**

RunDate/Time:08/08/16 11:10 AM

Page: 2 of 4

01 05-10-1872;017STAT0091;30USC26,28,34
Case Type 384101: LODE CLAIM
Commodity:
Claim Name: REYMERT
Case Disposition: ACTIVE
Required Maintenance Fee: \$155.00

Total Acres
20.660

Serial Number
AMC400020
Lead File Number
AMC400019

<u>Name & Address</u>			<u>Int Rel</u>
MONTGOMERY NORMAN	PO BOX 941	COOLIDGE, AZ 85128-0018	CLAIMANT

<u>County/State</u>	<u>District</u>
PINAL County, AZ	GILA DO
PINAL County, AZ	PHOENIX DO

<u>Mer Twp</u>	<u>Rng</u>	<u>Sec</u>	<u>Subdivision</u>
14	0020S	0110E	022 SE
14	0020S	0110E	027 NE

<u>Act Date</u>	<u>Code</u>	<u>Action Text</u>	<u>Action Remarks</u>	<u>Receipt Number</u>
03/22/2010	403	LOCATION DATE		
04/20/2010	395	RECORDATION NOTICE RECD	1	2121065
08/06/2015	782	MAINTENANCE FEE PAYMENT	2016;\$155	3360069
07/28/2014	782	MAINTENANCE FEE PAYMENT	2015;\$155	3086180
07/31/2013	682	MAINTENANCE FEE/\$140	2014;\$140	2843684
03/07/2012	682	MAINTENANCE FEE/\$140	2013;\$140	2529191
06/06/2011	682	MAINTENANCE FEE/\$140	2012	2357435
08/16/2010	682	MAINTENANCE FEE/\$140	2011	2191266
04/20/2010	484	LOCATION YEAR / MAINTENAN	2010	2121065
10/17/2012	379	REFUND AUTHORIZED	\$140;TIMELY WAIVER	2634597
09/03/2010	669	LAND STATUS CHECKED		
04/20/2010	501	ACCT ADV IN LEAD FILE	AMC400019-AMC400022	

<u>Line Nr</u>	<u>Remarks</u>
----------------	----------------

RECEIVED
BLM AZ STATE OFFICE
2016 AUG - 8 A 11: 15
PHOENIX, ARIZONA

**DEPARTMENT OF THE INTERIOR
BUREAU OF LAND MANAGEMENT
MINING CLAIMS
(MASS) Serial Register Page**

RunDate/Time:08/08/16 11:10 AM

Page: 3 of 4

01 05-10-1872;017STAT0091;30USC26,28,34
Case Type 384101: LODE CLAIM
Commodity:
Claim Name: STING 6
Case Disposition: ACTIVE
Required Maintenance Fee: \$155.00

Total Acres
20.660

Serial Number
AMC400021
Lead File Number
AMC400019

<u>Name & Address</u>			<u>Int Rel</u>
MONTGOMERY NORMAN	PO BOX 941	COOLIDGE, AZ 85128-0018	CLAIMANT

<u>County/State</u>	<u>District</u>
PINAL County, AZ	GILA DO

<u>Mer Twp</u>	<u>Rng</u>	<u>Sec</u>	<u>Subdivision</u>
14	0020S	0110E	027 NE,SE

<u>Act Date</u>	<u>Code</u>	<u>Action Text</u>	<u>Action Remarks</u>	<u>Receipt Number</u>
03/22/2010	403	LOCATION DATE		
04/20/2010	395	RECORDATION NOTICE RECD	1	2121065
08/06/2015	782	MAINTENANCE FEE PAYMENT	2016;\$155	3360069
07/28/2014	782	MAINTENANCE FEE PAYMENT	2015;\$155	3086180
07/31/2013	682	MAINTENANCE FEE/\$140	2014;\$140	2843684
03/07/2012	682	MAINTENANCE FEE/\$140	2013;\$140	2529191
06/06/2011	682	MAINTENANCE FEE/\$140	2012	2357435
08/16/2010	682	MAINTENANCE FEE/\$140	2011	2191266
04/20/2010	484	LOCATION YEAR / MAINTENAN	2010	2121065
10/17/2012	379	REFUND AUTHORIZED	\$140;TIMELY WAIVER	2634597
09/03/2010	669	LAND STATUS CHECKED		
04/20/2010	501	ACCT ADV IN LEAD FILE	AMC400019-AMC400022	

<u>Line Nr</u>	<u>Remarks</u>
----------------	----------------

RECEIVED
BLM AZ STATE OFFICE
2016 AUG - 8 A 11: 15 /
PHOENIX, ARIZONA

**DEPARTMENT OF THE INTERIOR
BUREAU OF LAND MANAGEMENT
MINING CLAIMS
(MASS) Serial Register Page**

RunDate/Time:08/08/16 11:11 AM

Page: 4 of 4

01 05-10-1872;017STAT0091;30USC26,28,34
Case Type 384101: LODE CLAIM
Commodity:
Claim Name: WATSONVILLE
Case Disposition: ACTIVE
Required Maintenance Fee: \$155.00

Total Acres
20.660

Serial Number
AMC400022
Lead File Number
AMC400019

<u>Name & Address</u>			<u>Int Rel</u>
MONTGOMERY NORMAN	PO BOX 941	COOLIDGE, AZ 85128-0018	CLAIMANT

<u>County/State</u>	<u>District</u>
PINAL County, AZ	PHOENIX DO

<u>Mer Twp</u>	<u>Rng</u>	<u>Sec</u>	<u>Subdivision</u>
14	0020S	0110E	023 NW, SW
14	0020S	0110E	026 NW

<u>Act Date</u>	<u>Code</u>	<u>Action Text</u>	<u>Action Remarks</u>	<u>Receipt Number</u>
03/22/2010	403	LOCATION DATE		
04/20/2010	395	RECORDATION NOTICE RECD	1	2121065
08/06/2015	782	MAINTENANCE FEE PAYMENT	2016;\$155	3360069
07/28/2014	782	MAINTENANCE FEE PAYMENT	2015;\$155	3086180
07/31/2013	682	MAINTENANCE FEE/\$140	2014;\$140	2843684
03/07/2012	682	MAINTENANCE FEE/\$140	2013;\$140	2529191
06/06/2011	682	MAINTENANCE FEE/\$140	2012	2357435
08/16/2010	682	MAINTENANCE FEE/\$140	2011	2191266
04/20/2010	484	LOCATION YEAR / MAINTENAN	2010	2121065
10/17/2012	379	REFUND AUTHORIZED	\$140;TIMELY WAIVER	2634597
09/03/2010	669	LAND STATUS CHECKED		
04/20/2010	501	ACCT ADV IN LEAD FILE	AMC400019-AMC400022	

<u>Line Nr</u>	<u>Remarks</u>
----------------	----------------

RECEIVED
 BLM AZ STATE OFFICE
 2016 AUG - 8 A 11: 15
 PHOENIX, ARIZONA

**DEPARTMENT OF THE INTERIOR
BUREAU OF LAND MANAGEMENT
MINING CLAIMS
(MASS) Serial Register Page**

RunDate/Time:08/08/16 11:11 AM

Page: 1 of 8

01 05-10-1872;017STAT0091;30USC26,28,34
Case Type 384101: LODE CLAIM
Commodity:
Claim Name: APTOS
Case Disposition: ACTIVE
Required Maintenance Fee: \$155.00

Total Acres
13.860

Serial Number
AMC414304
Lead File Number
AMC414304

<u>Name & Address</u>	<u>Int Rel</u>
MONTGOMERY NORMAN PO BOX 941 COOLIDGE, AZ 85128-0018	CLAIMANT

<u>County/State</u>	<u>District</u>
PINAL County, AZ	PHOENIX DO

<u>Mer Twp</u>	<u>Rng</u>	<u>Sec</u>	<u>Subdivision</u>
14	0020S	0110E	022 SE
14	0020S	0110E	023 SW

<u>Act Date</u>	<u>Code</u>	<u>Action Text</u>	<u>Action Remarks</u>	<u>Receipt Number</u>
12/14/2011	403	LOCATION DATE		
03/07/2012	395	RECORDATION NOTICE RECD	1	2529159
08/06/2015	782	MAINTENANCE FEE PAYMENT	2016;\$155	3360069
07/28/2014	782	MAINTENANCE FEE PAYMENT	2015;\$155	3086180
07/31/2013	682	MAINTENANCE FEE/\$140	2014;\$140	2843684
03/07/2012	682	MAINTENANCE FEE/\$140	2013;\$140	2529159
03/07/2012	484	LOCATION YEAR / MAINTENAN	2012	2529159
10/17/2012	379	REFUND AUTHORIZED	\$140;TIMELY WAIVER	2634597
06/20/2012	669	LAND STATUS CHECKED		
03/07/2012	501	ACCT ADV IN LEAD FILE	AMC414304-AMC414311;	
02/28/2012	404	COUNTY RECORDATION	2012015773	

<u>Line Nr</u>	<u>Remarks</u>
----------------	----------------

RECEIVED
BLM AZ STATE OFFICE
2016 AUG - 8 A 11: 15
PHOENIX, ARIZONA

**DEPARTMENT OF THE INTERIOR
BUREAU OF LAND MANAGEMENT
MINING CLAIMS
(MASS) Serial Register Page**

RunDate/Time:08/08/16 11:11 AM

Page: 2 of 8

01 05-10-1872;017STAT0091;30USC26,28,34
Case Type 384101: LODE CLAIM
Commodity:
Claim Name: CAPITOLA
Case Disposition: ACTIVE
Required Maintenance Fee: \$155.00

Total Acres
20.660

Serial Number
AMC414305
Lead File Number
AMC414304

<u>Name & Address</u>	<u>Int Rel</u>
MONTGOMERY NORMAN PO BOX 941 COOLIDGE, AZ 85128-0018	CLAIMANT

<u>County/State</u>	<u>District</u>
PINAL County, AZ	PHOENIX DO

<u>Mer Twp</u>	<u>Rng</u>	<u>Sec</u>	<u>Subdivision</u>
14	0020S	0110E	022 NE
14	0020S	0110E	023 NW

<u>Act Date</u>	<u>Code</u>	<u>Action Text</u>	<u>Action Remarks</u>	<u>Receipt Number</u>
12/14/2011	403	LOCATION DATE		
03/07/2012	395	RECORDATION NOTICE RECD	1	2529159
08/06/2015	782	MAINTENANCE FEE PAYMENT	2016;\$155	3360069
07/28/2014	782	MAINTENANCE FEE PAYMENT	2015;\$155	3086180
07/31/2013	682	MAINTENANCE FEE/\$140	2014;\$140	2843684
03/07/2012	682	MAINTENANCE FEE/\$140	2013;\$140	2529159
03/07/2012	484	LOCATION YEAR / MAINTENAN	2012	2529159
10/17/2012	379	REFUND AUTHORIZED	\$140;TIMELY WAIVER	2634597
06/20/2012	669	LAND STATUS CHECKED		
03/07/2012	501	ACCT ADV IN LEAD FILE	AMC414304-AMC414311;	
02/28/2012	404	COUNTY RECORDATION	2012015772	

<u>Line Nr</u>	<u>Remarks</u>
----------------	----------------

RECEIVED
BLM AZ STATE OFFICE
2016 AUG - 8 A 11: 15
PHOENIX, ARIZONA

**DEPARTMENT OF THE INTERIOR
BUREAU OF LAND MANAGEMENT
MINING CLAIMS
(MASS) Serial Register Page**

RunDate/Time:08/08/16 11:11 AM

Page: 3 of 8

01 05-10-1872;017STAT0091;30USC26,28,34
Case Type 384101: LODE CLAIM
Commodity:
Claim Name: MIRAMAR
Case Disposition: ACTIVE
Required Maintenance Fee: \$155.00

Total Acres
20.660

Serial Number
AMC414306
Lead File Number
AMC414304

<u>Name & Address</u>	<u>Int Rel</u>
MONTGOMERY NORMAN PO BOX 941 COOLIDGE, AZ 85128-0018	CLAIMANT

<u>County/State</u>	<u>District</u>
PINAL County, AZ	PHOENIX DO

<u>Mer Twp</u>	<u>Rng</u>	<u>Sec</u>	<u>Subdivision</u>
14	0020S	0110E	022 NE,SE
14	0020S	0110E	023 NW,SW

<u>Act Date</u>	<u>Code</u>	<u>Action Text</u>	<u>Action Remarks</u>	<u>Receipt Number</u>
12/14/2011	403	LOCATION DATE		
03/07/2012	395	RECORDATION NOTICE RECD	1	2529159
08/06/2015	782	MAINTENANCE FEE PAYMENT	2016;\$155	3360069
07/28/2014	782	MAINTENANCE FEE PAYMENT	2015;\$155	3086180
07/31/2013	682	MAINTENANCE FEE/\$140	2014;\$140	2843684
03/07/2012	682	MAINTENANCE FEE/\$140	2013;\$140	2529159
03/07/2012	484	LOCATION YEAR / MAINTENAN	2012	2529159
10/17/2012	379	REFUND AUTHORIZED	\$140;TIMELY WAIVER	2634597
06/20/2012	669	LAND STATUS CHECKED		
03/07/2012	501	ACCT ADV IN LEAD FILE	AMC414304-AMC414311;	
02/28/2012	404	COUNTY RECORDATION	2012015774	

<u>Line Nr</u>	<u>Remarks</u>
----------------	----------------

RECEIVED
 BLM AZ STATE OFFICE
 2016 AUG - 8 A 11: 15
 PHOENIX, ARIZONA

**DEPARTMENT OF THE INTERIOR
BUREAU OF LAND MANAGEMENT
MINING CLAIMS
(MASS) Serial Register Page**

RunDate/Time:08/08/16 11:11 AM

Page: 4 of 8

01 05-10-1872;017STAT0091;30USC26,28,34
Case Type 384101: LODE CLAIM
Commodity:
Claim Name: STING 1
Case Disposition: ACTIVE
Required Maintenance Fee: \$155.00

Total Acres
20.480

Serial Number
AMC414307
Lead File Number
AMC414304

<u>Name & Address</u>			<u>Int Rel</u>
MONTGOMERY NORMAN	PO BOX 941	COOLIDGE, AZ 85128-0018	CLAIMANT

<u>County/State</u>	<u>District</u>
PINAL County, AZ	PHOENIX DO

<u>Mer Twp</u>	<u>Rng</u>	<u>Sec</u>	<u>Subdivision</u>
14	0020S	0110E	015 SE
14	0020S	0110E	022 NE

<u>Act Date</u>	<u>Code</u>	<u>Action Text</u>	<u>Action Remarks</u>	<u>Receipt Number</u>
12/16/2011	403	LOCATION DATE		
03/07/2012	395	RECORDATION NOTICE RECD	1	2529159
08/06/2015	782	MAINTENANCE FEE PAYMENT	2016;\$155	3360069
07/28/2014	782	MAINTENANCE FEE PAYMENT	2015;\$155	3086180
07/31/2013	682	MAINTENANCE FEE/\$140	2014;\$140	2843684
03/07/2012	682	MAINTENANCE FEE/\$140	2013;\$140	2529159
03/07/2012	484	LOCATION YEAR / MAINTENAN	2012	2529159
10/17/2012	379	REFUND AUTHORIZED	\$140;TIMELY WAIVER	2634597
06/20/2012	669	LAND STATUS CHECKED		
03/07/2012	501	ACCT ADV IN LEAD FILE	AMC414304-AMC414311;	
02/28/2012	404	COUNTY RECORDATION	2012015779	

<u>Line Nr</u>	<u>Remarks</u>
----------------	----------------

RECEIVED
BLM AZ STATE OFFICE
2016 AUG - 8 A 11: 15
PHOENIX, ARIZONA

**DEPARTMENT OF THE INTERIOR
BUREAU OF LAND MANAGEMENT
MINING CLAIMS
(MASS) Serial Register Page**

RunDate/Time:08/08/16 11:11 AM

Page: 5 of 8

01 05-10-1872;017STAT0091;30USC26,28,34
Case Type 384101: LODE CLAIM
Commodity:
Claim Name: STING 2
Case Disposition: ACTIVE
Required Maintenance Fee: \$155.00

Total Acres
10.360

Serial Number
AMC414308
Lead File Number
AMC414304

<u>Name & Address</u>			<u>Int Rel</u>
MONTGOMERY NORMAN	PO BOX 941	COOLIDGE, AZ 85128-0018	CLAIMANT

<u>County/State</u>	<u>District</u>
PINAL County, AZ	PHOENIX DO

<u>Mer Twp</u>	<u>Rng</u>	<u>Sec</u>	<u>Subdivision</u>
14	0020S	0110E	022 NE

<u>Act Date</u>	<u>Code</u>	<u>Action Text</u>	<u>Action Remarks</u>	<u>Receipt Number</u>
12/14/2011	403	LOCATION DATE		
03/07/2012	395	RECORDATION NOTICE RECD	1	2529159
08/06/2015	782	MAINTENANCE FEE PAYMENT	2016;\$155	3360069
07/28/2014	782	MAINTENANCE FEE PAYMENT	2015;\$155	3086180
07/31/2013	682	MAINTENANCE FEE/\$140	2014;\$140	2843684
03/07/2012	682	MAINTENANCE FEE/\$140	2013;\$140	2529159
03/07/2012	484	LOCATION YEAR / MAINTENAN	2012	2529159
10/17/2012	379	REFUND AUTHORIZED	\$140;TIMELY WAIVER	2634597
06/20/2012	669	LAND STATUS CHECKED		
03/07/2012	501	ACCT ADV IN LEAD FILE	AMC414304-AMC414311;	

<u>Line Nr</u>	<u>Remarks</u>
----------------	----------------

RECEIVED
BLM AZ STATE OFFICE
2016 AUG - 8 A 11: 15
PHOENIX, ARIZONA

**DEPARTMENT OF THE INTERIOR
BUREAU OF LAND MANAGEMENT
MINING CLAIMS
(MASS) Serial Register Page**

RunDate/Time:08/08/16 11:11 AM

Page: 6 of 8

01 05-10-1872;017STAT0091;30USC26,28,34
Case Type 384101: LODE CLAIM
Commodity:
Claim Name: STING 3
Case Disposition: ACTIVE
Required Maintenance Fee: \$155.00

Total Acres
17.890

Serial Number
AMC414309
Lead File Number
AMC414304

<u>Name & Address</u>			<u>Int Rel</u>
MONTGOMERY NORMAN	PO BOX 941	COOLIDGE, AZ 85128-0018	CLAIMANT

<u>County/State</u>	<u>District</u>
PINAL County, AZ	PHOENIX DO

<u>Mer Twp</u>	<u>Rng</u>	<u>Sec</u>	<u>Subdivision</u>
14	0020S	0110E	022 NE, SE

<u>Act Date</u>	<u>Code</u>	<u>Action Text</u>	<u>Action Remarks</u>	<u>Receipt Number</u>
12/14/2011	403	LOCATION DATE		
03/07/2012	395	RECORDATION NOTICE RECD	1	2529159
08/06/2015	782	MAINTENANCE FEE PAYMENT	2016;\$155	3360069
07/28/2014	782	MAINTENANCE FEE PAYMENT	2015;\$155	3086180
07/31/2013	682	MAINTENANCE FEE/\$140	2014;\$140	2843684
03/07/2012	682	MAINTENANCE FEE/\$140	2013;\$140	2529159
03/07/2012	484	LOCATION YEAR / MAINTENAN	2012	2529159
10/17/2012	379	REFUND AUTHORIZED	\$140;TIMELY WAIVER	2634597
06/20/2012	669	LAND STATUS CHECKED		
03/07/2012	501	ACCT ADV IN LEAD FILE	AMC414304-AMC414311;	
02/28/2012	404	COUNTY RECORDATION	2012015777	

<u>Line Nr</u>	<u>Remarks</u>
----------------	----------------

RECEIVED
BLM AZ STATE OFFICE
2016 AUG - 8 A 11: 15
PHOENIX, ARIZONA

**DEPARTMENT OF THE INTERIOR
BUREAU OF LAND MANAGEMENT
MINING CLAIMS
(MASS) Serial Register Page**

RunDate/Time:08/08/16 11:11 AM

Page: 7 of 8

01 05-10-1872;017STAT0091;30USC26,28,34
Case Type 384101: LODE CLAIM
Commodity:
Claim Name: STING 4
Case Disposition: ACTIVE
Required Maintenance Fee: \$155.00

Total Acres
10.550

Serial Number
AMC414310
Lead File Number
AMC414304

<u>Name & Address</u>			<u>Int Rel</u>
MONTGOMERY NORMAN	PO BOX 941	COOLIDGE, AZ 85128-0018	CLAIMANT

<u>County/State</u>	<u>District</u>
PINAL County, AZ	PHOENIX DO

<u>Mer Twp</u>	<u>Rng</u>	<u>Sec</u>	<u>Subdivision</u>
14	0020S	0110E	022 SE

<u>Act Date</u>	<u>Code</u>	<u>Action Text</u>	<u>Action Remarks</u>	<u>Receipt Number</u>
12/14/2011	403	LOCATION DATE		
03/07/2012	395	RECORDATION NOTICE RECD	1	2529159
08/06/2015	782	MAINTENANCE FEE PAYMENT	2016;\$155	3360069
07/28/2014	782	MAINTENANCE FEE PAYMENT	2015;\$155	3086180
07/31/2013	682	MAINTENANCE FEE/\$140	2014;\$140	2843684
03/07/2012	682	MAINTENANCE FEE/\$140	2013;\$140	2529159
03/07/2012	484	LOCATION YEAR / MAINTENAN	2012	2529159
10/17/2012	379	REFUND AUTHORIZED	\$140;TIMELY WAIVER	2634609
06/20/2012	669	LAND STATUS CHECKED		
03/07/2012	501	ACCT ADV IN LEAD FILE	AMC414304-AMC414311;	
02/28/2012	404	COUNTY RECORDATION	2012015776	

<u>Line Nr</u>	<u>Remarks</u>
----------------	----------------

RECEIVED
BLM AZ STATE OFFICE
2016 AUG -8 A 11: 16
PHOENIX, ARIZONA

**DEPARTMENT OF THE INTERIOR
BUREAU OF LAND MANAGEMENT
MINING CLAIMS
(MASS) Serial Register Page**

RunDate/Time:08/08/16 11:11 AM

Page: 8 of 8

01 05-10-1872;017STAT0091;30USC26,28,34
Case Type 384101: LODE CLAIM
Commodity:
Claim Name: STING 5
Case Disposition: ACTIVE
Required Maintenance Fee: \$155.00

Total Acres
13.860

Serial Number
AMC414311
Lead File Number
AMC414304

<u>Name & Address</u>			<u>Int Rel</u>
MONTGOMERY NORMAN	PO BOX 941	COOLIDGE, AZ 85128-0018	CLAIMANT

<u>County/State</u>	<u>District</u>
PINAL County, AZ	PHOENIX DO

<u>Mer Twp</u>	<u>Rng</u>	<u>Sec</u>	<u>Subdivision</u>
14	0020S	0110E	022 SE

<u>Act Date</u>	<u>Code</u>	<u>Action Text</u>	<u>Action Remarks</u>	<u>Receipt Number</u>
12/14/2011	403	LOCATION DATE		
03/07/2012	395	RECORDATION NOTICE RECD	1	2529159
08/06/2015	782	MAINTENANCE FEE PAYMENT	2016;\$155	3360069
07/28/2014	782	MAINTENANCE FEE PAYMENT	2015;\$155	3086180
07/31/2013	682	MAINTENANCE FEE/\$140	2014;\$140	2843684
03/07/2012	682	MAINTENANCE FEE/\$140	2013;\$140	2529159
03/07/2012	484	LOCATION YEAR / MAINTENAN	2012	2529159
10/17/2012	379	REFUND AUTHORIZED	\$140;TIMELY WAIVER	2634609
06/20/2012	669	LAND STATUS CHECKED		
03/07/2012	501	ACCT ADV IN LEAD FILE	AMC414304-AMC414311;	
02/28/2012	404	COUNTY RECORDATION	2012015775	

<u>Line Nr</u>	<u>Remarks</u>
----------------	----------------

RECEIVED
 BLM AZ STATE OFFICE
 2016 AUG - 8 A 11: 16
 PHOENIX, ARIZONA

United States Department of the Interior
Bureau of Land Management
 DIV OF LANDS, MINRLS & ENERGY
 ONE N CENTRAL AVE
 PHOENIX, AZ 85004 -4427
 Phone: 602-417-9200

Receipt

No: 3623334

Transaction #: 3727065	
Date of Transaction: 08/08/2016	
CUSTOMER:	
NORMAN MONTGOMERY PO BOX 941 COOLIDGE, AZ 85128-0018 US	

LINE #	QTY	DESCRIPTION	REMARKS	UNIT PRICE	TOTAL
1	1.00	LOCATABLE MINERALS / MINING CLAIMS- NOT NEW-UNADJUD, ONE AUTH NO. ONLY / MINING CLAIM MONEY RECEIVED CASES: AMC83517/\$7905.00	MAINT 2017/20	- n/a -	7905.00
TOTAL:					\$7,905.00

PAYMENT INFORMATION			
1	AMOUNT:	7905.00	POSTMARKED: N/A
	TYPE:	CHECK	RECEIVED: 08/08/2016
	CHECK NO:	3650	
	NAME:	GILA ROCK PRODUCTS LLC MONTGOMERY, NORMAN PO BOX 941 COOLIDGE AZ 85128-0018 US	

REMARKS

This receipt was generated by the automated BLM Collections and Billing System and is a paper representation of a portion of the official electronic record contained therein.

UNITED STATES
DEPARTMENT OF THE INTERIOR
BUREAU OF LAND MANAGEMENT
MAINTENANCE FEE PAYMENT FORM
FOR PLACER MINING CLAIMS

83517
62617
400019
414304

RECEIVED
BLM AZ STATE OFFICE
PHOENIX, ARIZONA
AUG - 6 A 9:25

Remitter Name: VORMAN MONTGOMERY

Mailing Address: PO Box 941

City, State, Zip: Coolidge - Az. 85128

Check here if this is a change of address.

FOR COUNTY RECORDER'S USE

No. of claims _____

Total due BLM \$ _____

- The maintenance fee may be paid by cash, check, money order, Bureau of Land Management (BLM) Declining Deposit Account, or credit card (VISA, American Express, Discover, or MasterCard). Payments must be remitted to the BLM State Office where your claim or site is recorded and received on or before September 1. If the payment is mailed, the envelope must be postmarked by a bona fide delivery service on or before September 1 and received at the proper BLM State Office within 15 calendar days after the due date. Payments may also be made by telephone using a credit card. A complete listing of BLM State Offices with their addresses and phone numbers can be found at <http://www.blm.gov>.
- The maintenance fee for the following claim(s) applies to the assessment year _____.

CLAIM NAME	BLM SERIAL NO.	ACRES IN CLAIM	PAYMENT DUE TO THE BLM (See Instructions on Page 2)
BONANZA	83517		1240 ✓
ESPERANZA	83518		1240 ✓
HORSE SHOE	83519		310 ✓
ARIZONA	83520		155 ✓
NUGET	83521		310 ✓
BELL	83522		310 ✓
SHAR SHOT	83523		1240 ✓
HARD NUT	62417		1240 ✓

Use a separate sheet for additional claim names, serial numbers, and claimant names and addresses.

3360069

RECEIVED
AUG 17 2012
BY: Rom

UNITED STATES
DEPARTMENT OF THE INTERIOR
BUREAU OF LAND MANAGEMENT
MAINTENANCE FEE PAYMENT FORM
FOR PLACER MINING CLAIMS

Remitter Name: NORMAN MONTGOMERY

Mailing Address: PO Box 941

City, State, Zip: Coolidge, AZ, 85128

Check here if this is a change of address.

RECEIVED
BLM AZ STATE OFFICE
2015 AUG - 6 A 9:
PHOENIX, ARIZONA

FOR COUNTY RECORDER'S USE

No. of claims _____

Total due BLM \$ _____

- The maintenance fee may be paid by cash, check, money order, Bureau of Land Management (BLM) Declining Deposit Account, or credit card (VISA, American Express, Discover, or MasterCard). Payments must be remitted to the BLM State Office where your claim or site is recorded and received on or before September 1. If the payment is mailed, the envelope must be postmarked by a bona fide delivery service on or before September 1 and received at the proper BLM State Office within 15 calendar days after the due date. Payments may also be made by telephone using a credit card. A complete listing of BLM State Offices with their addresses and phone numbers can be found at <http://www.blm.gov>.
- The maintenance fee for the following claim(s) applies to the assessment year _____.

CLAIM NAME	BLM SERIAL NO.	ACRES IN CLAIM	PAYMENT DUE TO THE BLM (See Instructions on Page 2)
Pajaro	400019		155
Beymont	406020		155
Sting #6	400021		155
Watsonville	400022		155
Aptos	414304		155
Capitola	414305		155
Minamara	414306		155
Sting #1	414307		155
Sting #2	414308		155
Sting #3	414309		155

RECEIVED
BLM AZ STATE OFFICE
2015 AUG - 6 A 9:25

Use a separate sheet for additional claim names, serial numbers, and claimant names and addresses.

BY: Ram

UNITED STATES
DEPARTMENT OF THE INTERIOR
BUREAU OF LAND MANAGEMENT
**MAINTENANCE FEE PAYMENT FORM
FOR PLACER MINING CLAIMS**

Remitter Name: _____
Mailing Address: _____
City, State, Zip: _____

Check here if this is a change of address.

RECEIVED
BLM AZ STATE OFFICE
2015 AUG - 6 A 9: 25
PHOENIX, ARIZONA
FOR COUNTY RECORDER'S USE

No. of claims _____
Total due BLM \$ _____

- The maintenance fee may be paid by cash, check, money order, Bureau of Land Management (BLM) Declining Deposit Account, or credit card (VISA, American Express, Discover, or MasterCard). Payments must be remitted to the BLM State Office where your claim or site is recorded and received on or before September 1. If the payment is mailed, the envelope must be postmarked by a bona fide delivery service on or before September 1 and received at the proper BLM State Office within 15 calendar days after the due date. Payments may also be made by telephone using a credit card. A complete listing of BLM State Offices with their addresses and phone numbers can be found at <http://www.blm.gov>.
- The maintenance fee for the following claim(s) applies to the assessment year _____.

CLAIM NAME	BLM SERIAL NO.	ACRES IN CLAIM	PAYMENT DUE TO THE BLM (See Instructions on Page 2)
Sting # 4	414310		155
Sting # 5	414311		155

RECEIVED
BLM AZ STATE OFFICE
2015 AUG - 6 A 9: 25
PHOENIX, ARIZONA

Use a separate sheet for additional claim names, serial numbers, and claimant names and addresses.

(Continued on page 2)

ENTERED
BY: *Ran*

United States Department of the Interior
Bureau of Land Management
 LANDS/RECREATION & PLANNING
 ONE N CENTRAL AVE
 PHOENIX, AZ 85004 -2203
 Phone: 602-417-9200

Receipt

No: 3360069


Transaction #: 3458053	
Date of Transaction: 08/06/2015	
CUSTOMER:	
NORMAN MONTGOMERY PO BOX 941 COOLIDGE, AZ 85128-0018 US	

LINE #	QTY	DESCRIPTION	REMARKS	UNIT PRICE	TOTAL
1	1.00	LOCATABLE MINERALS / MINING CLAIMS- NOT NEW-UNADJUD, ONE AUTH NO. ONLY / MINING CLAIM MONEY RECEIVED CASES: AMC83517/\$7905.00	MAINT 2016/20	- n/a -	7905.00
TOTAL:					\$7,905.00

PAYMENT INFORMATION			
1	AMOUNT:	7905.00	POSTMARKED: N/A
	TYPE:	CHECK	RECEIVED: 08/06/2015
	CHECK NO:	3390	
	NAME:	GILA ROCK PRODUCTS LLC PO BOX 941 COOLIDGE AZ 85128-0018 US	

REMARKS

This receipt was generated by the automated BLM Collections and Billing System and is a paper representation of a portion of the official electronic record contained therein.


 BY: *R. [Signature]*

UNITED STATES
DEPARTMENT OF THE INTERIOR
BUREAU OF LAND MANAGEMENT
MAINTENANCE FEE PAYMENT FORM
FOR PLACER MINING CLAIMS

AMC 62617
83517
414304
400019

Remitter Name: NORMAN MONTGOMERY
Mailing Address: PO Box 941
City, State, Zip: Coolidge Az. 85128

Check here if this is a change of address.

FOR COUNTY RECORDER'S USE

782

No. of claims 8
Total due BLM \$ 5460.00
685 + 585

- The maintenance fee may be paid by cash, check, money order, Bureau of Land Management (BLM) Declining Deposit Account, or credit card (VISA, American Express, Discover, or MasterCard). Payments must be remitted to the BLM State Office where your claim or site is recorded and received on or before September 1. If the payment is mailed, the envelope must be postmarked by a bona fide delivery service on or before September 1 and received at the proper BLM State Office within 15 calendar days after the due date. Payments may also be made by telephone using a credit card. A complete listing of BLM State Offices with their addresses and phone numbers can be found at <http://www.blm.gov>.
- The maintenance fee for the following claim(s) applies to the assessment year _____.

CLAIM NAME	BLM SERIAL NO.	ACRES IN CLAIM	PAYMENT DUE TO THE BLM (See Instructions on Page 2)
BONANZA	83517	160	1240
ESPERANZA	83518	160	1240
HORSE SHOE	83519	20.66	310
ARIZONA	83520	20	155
NUGET	83521	20.66	310
BELL	83522	20.66	310
SHUN SHOT	83523	160	1240
HARD NUT	62617	160	1240
PHOENIX, ARIZONA			

Use a separate sheet for additional claim names, serial numbers, and claimant names and addresses.

RECEIVED
BLM AZ STATE OFFICE
2014 JUL 28 A 4:36

ENTERED
JUL 29 2014
BY: RAM

UNITED STATES
DEPARTMENT OF THE INTERIOR
BUREAU OF LAND MANAGEMENT
**MAINTENANCE FEE PAYMENT FORM FOR
LODE CLAIMS, MILL SITES, AND TUNNEL SITES**

Remitter Name: _____

Mailing Address: _____

City, State, Zip: _____

Check here if this is a change of address.

FOR COUNTY RECORDER'S USE

No. of claims/sites 12

x \$140 per claim/site

Total due BLM \$ 1680

EEG + 180

- The maintenance fee may be paid by cash, check, money order, Bureau of Land Management (BLM) Declining Deposit Account, or credit card (VISA, American Express, Discover, or MasterCard). Payments must be remitted to the BLM State Office where your claim or site is recorded and received on or before September 1. If the payment is mailed, the envelope must be postmarked by a bona fide delivery service on or before September 1 and received at the proper BLM State Office within 15 calendar days after the due date. Payments may also be made by telephone using a credit card. A complete listing of BLM State Offices with their addresses and phone numbers can be found at <http://www.blm.gov>.
- The maintenance fee for the following claim(s)/site(s) applies to the assessment year _____.

CLAIM/SITE NAME	BLM SERIAL NO.
Pajaro	400019
Axman	400020
Sting #6	400021
Watsonville	400022
APTs	414304
Capitola	414305
Miramar	414306
Sting #1	414307
Sting #2	414308
Sting #3	414309

2014 JUL 28 A 9:36

Use a separate sheet for additional claim/site names, serial numbers, and claimant names and addresses.

RECEIVED
BLM AZ STATE OFFICE

(Continued on page 2)

ENTERED
JUL 29 2014
BY: PAM

UNITED STATES
DEPARTMENT OF THE INTERIOR
BUREAU OF LAND MANAGEMENT
**MAINTENANCE FEE PAYMENT FORM FOR
LODE CLAIMS, MILL SITES, AND TUNNEL SITES**

Remitter Name: _____

Mailing Address: _____

City, State, Zip: _____

Check here if this is a change of address.

FOR COUNTY RECORDER'S USE

No. of claims/sites _____

x \$140 per claim/site

Total due BLM \$ _____

1. The maintenance fee may be paid by cash, check, money order, Bureau of Land Management (BLM) Declining Deposit Account, or credit card (VISA, American Express, Discover, or MasterCard). Payments must be remitted to the BLM State Office where your claim or site is recorded and received on or before September 1. If the payment is mailed, the envelope must be postmarked by a bona fide delivery service on or before September 1 and received at the proper BLM State Office within 15 calendar days after the due date. Payments may also be made by telephone using a credit card. A complete listing of BLM State Offices with their addresses and phone numbers can be found at <http://www.blm.gov>.

2. The maintenance fee for the following claim(s)/site(s) applies to the assessment year _____.

CLAIM/SITE NAME	BLM SERIAL NO.
Sting # 4	414310
Sting # 5	414311

RECEIVED
 BLM AZ STATE OFFICE
 2014 JUL 28 A 9:36
 PHOENIX, ARIZONA

Use a separate sheet for additional claim/site names, serial numbers, and claimant names and addresses.

(Continued on page 2)



 ENTERED
 JUL 29 2014
 BY: *[signature]*

United States Department of the Interior
Bureau of Land Management
 LANDS/RECREATION & PLANNING
 ONE N CENTRAL AVE
 PHOENIX, AZ 85004 -2203
 Phone: 602-417-9200



Receipt

No: 3086180

Transaction #: 3177510	
Date of Transaction: 07/28/2014	
CUSTOMER:	
NORMAN MONTGOMERY PO BOX 941 COOLIDGE, AZ 85128-0018 US	

LINE #	QTY	DESCRIPTION	REMARKS	UNIT PRICE	TOTAL
1	1.00	LOCATABLE MINERALS / MINING CLAIMS- NOT NEW-UNADJUD, ONE AUTH NO. ONLY / MINING CLAIM MONEY RECEIVED CASES: AMC83517/\$7905.00	MAINT (12 LODE 8 PLACER)	- n/a -	7905.00
TOTAL:					\$7,905.00

PAYMENT INFORMATION			
NOTE: Items will appear on credit card statement as "Bureau of Land Mgmt CO".			
1	AMOUNT:	765.00	POSTMARKED: N/A
	TYPE:	CREDIT CARD	RECEIVED: 07/28/2014
	NAME:	MONTGOMERY, NORMAN PO BOX 941 COOLIDGE AZ 85128-0018 US	
	CARD NO:	XXXXXXXXXXXX4135	AUTH CODE: 050952
	NAME ON CARD:	NORMAN M MONTGOMERY	
	EXPIRES:	06/2016	
	SIGNATURE:		
2	AMOUNT:	7140.00	POSTMARKED: N/A
	TYPE:	CHECK	RECEIVED: 07/28/2014
	CHECK NO:	3135	
	NAME:	MONTGOMERY, NORMAN PO BOX 941 COOLIDGE AZ 85128-0018 US	

AMC 400019
 AMC 414304
 AMC 83517
 AMC 62617

MAINTENANCE FEE PAYMENT

Claimant Name: Norman Montgomery
 Address: PO Box 941
 City: Coolidge State: AZ Zip: 85128
 Telephone: 520 709 0172
 E-mail address: Norman.Mex@gmail.com
 Signature: Norman Montgomery
 Check here if this is a change of address.

RECEIVED
 BLM AZ STATE OFFICE
 2013 JUL 31 AM 11:29
 PHOENIX, ARIZONA
 BLM
 Date
 Stamp

LINE NO.	AMC NUMBER	CLAIM/SITE NAME	COUNTY RECORDER DATA (If available)	TWP	RNG	SEC
1	400019	Pajaro				
2	400020	Payment				
3	400021	Sting # 6				
4	400022	Watsonville				
5	414304	A P T O S				
6	414305	Capitola				
7	414306	Miramar				
8	414307	Sting # 1				
9	414308	Sting # 2				
10	414309	Sting # 3				

List additional claims on Form MCF114.

Bureau of Land Management
 Arizona State Office
www.blm.gov/az/

No. of Claims: 12 x \$140 = 1680
 Check No: 26517 Init. EG
 Receipt No.: 2843684
 For BLM Use Only

Form: MCF112
 Revised July 2009

This form is available from the Arizona Department of Mines and Mineral Resources and may be reproduced.

ENTERED INTO COMPUTER

AUG 08 2013

TS

MAINTENANCE FEE PAYMENT

Claimant Name: Norman Montgomery
 Address: PO Box 941
 City: Coolidge State: AZ Zip: 85128
 Telephone: 520 709 0172
 E-mail address: normanmontgomery@gmail.com
 Signature: Norman Montgomery
 Check here if this is a change of address.

RECEIVED
 BLM AZ STATE OFFICE
 2013 JUL 31 A 11:29
 PHOENIX, ARIZONA
 BLM
 Date
 Stamp

PLACER

LINE NO.	AMC NUMBER	CLAIM/SITE NAME	COUNTY RECORDER DATA (If available)	TWP	RNG	SEC
1	83517	BONANZA				
2	83518	ESPERANZA				
3	83519	HORSE SHOE				
4	83520	ARIZONA				
5	83521	NUGET				
6	83522	BELL				
7	83523	SHR SHOT				
8	62617	HAND NUT				
9						
10						

List additional claims on Form MCF114.

Bureau of Land Management
 Arizona State Office
 www.blm.gov/az/

No. of Claims: 8 x ~~\$140~~ = 5460
 Check No: 26517 Init. EM
 Receipt No.: 2843684
 For BLM Use Only

Form: MCF112
 Revised July 2009

This form is available from the Arizona Department of Mines and Mineral Resources and may be reproduced.

United States Department of the Interior
Bureau of Land Management
 LANDS/RECREATION & PLANNING
 ONE N CENTRAL AVE
 PHOENIX, AZ 85004 -2203
 Phone: 602-417-9200

Receipt

No: 2843684

Transaction #: 2929312	
Date of Transaction: 07/31/2013	
CUSTOMER:	
NORMAN MONTGOMERY PO BOX 941 COOLIDGE, AZ 85128-0018 US	

LINE #	QTY	DESCRIPTION	REMARKS	UNIT PRICE	TOTAL
1	1.00	LOCATABLE MINERALS / MINING CLAIMS- NOT NEW-UNADJUD, ONE AUTH NO. ONLY / MINING CLAIM MONEY RECEIVED CASES: AMC400019/\$7140.00	2014 MAINT (12+8)	- n/a -	7140.00
TOTAL:					\$7,140.00

PAYMENT INFORMATION					
1	AMOUNT:	7140.00	POSTMARKED:	N/A	
	TYPE:	CHECK	RECEIVED:	07/31/2013	
	CHECK NO:	26517			
	NAME:	MONTGOMERY, NORMAN PO BOX 941 COOLIDGE AZ 85128-0018 US			

REMARKS

This receipt was generated by the automated BLM Collections and Billing System and is a paper representation of a portion of the official electronic record contained therein.

AMC 83517
62617

MAINTENANCE FEE PAYMENT

Claimant Name: Norman Montgomery
 Address: PO Box 941
 City: Coolidge State: AZ Zip: 85128
 Telephone: 520-709-0172
 E-mail address: normanmex@gmail.com
 Signature: Norman Montgomery

Check here if this is a change of address.

RECEIVED
 BLM, AZ STATE OFFICE
 PHOENIX, AZ
 2012 MAR -7 P 12:26
 BLM
 Date
 Stamp

LINE NO.	AMC NUMBER	CLAIM/SITE NAME	COUNTY RECORDER DATA (If available)	TWP	RNG	SEC
1	83517	BONNENZA	PLACER 160A			
2	83518	ESPERANZA	" 160A			
3	83520	ARIZONA	" 20A			
4	83521	NUGET	" 20.66			
5	83522	BELL	" 20.66			
6	83523	SHUAS SHOT	" 160A			
7	62617	HARDWUT	" 160A			
8	ENTERED INTO COMPUTER					
9	MAR 23 2012 JB					
10	AT					

List additional claims on Form MCF114.

No. of Claims: 7 x \$140 = 980
 Check No: 26510 Init. YML
 Receipt No.: 2529188
 For BLM Use Only

Bureau of Land Management
 Arizona State Office
 www.blm.gov/az/

Total for 8 claims = \$5460
 Total paid 980 + 1120 + 4200 = \$6,100

This form is available from the Arizona Department of Mines and Mineral Resources and may be reproduced.
 Form: MCF112 Revised July 2009
 83519 added to list 20.66 = 280

4 160 acre claims = 980 x 4 = 3,920
 2 20.66 acre claims = 140 x 2 = 280

4200 due
 + 280
 4480 due.

4000 } Pd
 + 1120 }
 5180
 = \$700 Refund

United States Department of the Interior
 Bureau of Land Management
 LANDS/RECREATION & PLANNING
 ONE N CENTRAL AVE
 PHOENIX, AZ 85004 -2203
 Phone: 602-417-9200



Receipt

No:

2529188

Transaction #: 2607455	ENTERED INTO COMPUTER
Date of Transaction: 03/07/2012	
CUSTOMER:	
MAR 23 2012 JB	
NORMAN MONTGOMERY PO BOX 941 COOLIDGE, AZ 85128-0018 US	

LINE #	QTY	DESCRIPTION	REMARKS	UNIT PRICE	TOTAL
1	1.00	LOCATABLE MINERALS / MINING CLAIMS-NOT NEW-UNADJUD, ONE AUTH NO. ONLY / MINING CLAIM MONEY RECEIVED CASES: AMC83517/\$980.00	MAINT 2013/7	- n/a -	980.00
TOTAL:					\$980.00

PAYMENT INFORMATION			
1	AMOUNT:	980.00	POSTMARKED: N/A
	TYPE:	CHECK	RECEIVED: 03/07/2012
	CHECK NO:	26509	
	NAME:	MONTGOMERY, NORMAN PO BOX 941 COOLIDGE AZ 85128-0018 US	

REMARKS

This receipt was generated by the automated BLM Collections and Billing System and is a paper representation of a portion of the official electronic record contained therein.

Sen		Name		Acres	Unit
83517	8	<u>BONANZA</u>	160	<u>124.02</u>	6,201 = 980
83518	6	ESPERANZA	160	158.2	7.91 = 1120.
83519	4	Horse Shop	✓ 1500 x 600		
83520	5	ARIZONA	1320 x 660	<u>20.6</u>	2 = 280.
83521	3	NUGOT	✓ 1500 x 600	<u>20.0</u>	1 = 140.
83522	2	BELL	✓ 1500 x 600	<u>20.6</u>	2 = 280.
83523	2	BELL	✓ 1500 x 600	<u>20.6</u>	2 = 280.
83523	1	<u>SURSHOT</u>	160	<u>123.07</u>	6.15 = 980.
62617		Hard Nut	✓ 160	147.5	7.38 = 11.20.
					<u>5180</u>
					- 1120
					<u>4060</u>

Acres for Amc 83517, 83518, 83523 and 62617 do not agree with original location notices. Amendments must be filed to reduce the acres. AT

RECEIVED
BLM AZ STATE OFFICE
2012 AUG 27 A 11:34
PHOENIX, ARIZONA

United States Department of the Interior
 Bureau of Land Management
 LANDS/RECREATION & PLANNING
 ONE N CENTRAL AVE
 PHOENIX, AZ 85004 -2203
 Phone: 602-417-9200



Receipt

No:

2641118

Transaction #: 2721754	
Date of Transaction: 08/27/2012	
CUSTOMER:	
NORMAN MONTGOMERY PO BOX 941 COOLIDGE, AZ 85128-0018 US	

LINE #	QTY	DESCRIPTION	REMARKS	UNIT PRICE	TOTAL
1	1.00	LOCATABLE MINERALS / MINING CLAIMS-NOT NEW-UNADJUD, ONE AUTH NO. ONLY / MINING CLAIM MONEY RECEIVED CASES: AMC83517/\$4060.00	ADDITIONAL MONIES REC'D	- n/a -	4060.00
TOTAL:					\$4,060.00

PAYMENT INFORMATION			
1	AMOUNT:	4060.00	POSTMARKED: N/A
	TYPE:	CHECK	RECEIVED: 08/27/2012
	CHECK NO:	2653	
	NAME:	MONTGOMERY, NORMAN PO BOX 941 COOLIDGE AZ 85128-0018 US	

REMARKS

This receipt was generated by the automated BLM Collections and Billing System and is a paper representation of a portion of the official electronic record contained therein.

MAINTENANCE FEE PAYMENT

Claimant Name: Norman Montgomery
 Address: PO Box 941
 City: Coolidge State: AZ Zip: 85128
 Telephone: 520 709 0172
 E-mail address: normmex@gmail.com
 Signature: Norman Montgomery

Check here if this is a change of address.

RECEIVED
 BLM AZ STATE OFFICE
 2012 AUG 20 A 10:52
 PHOENIX, ARIZONA
 BLM
 Date
 Stamp

110
110
V 2011
20
2011
2011
110
110

LINE NO.	AMC NUMBER	CLAIM/SITE NAME	COUNTY RECORDER DATA (if available)	TWP	RNG	SEC
1	83517	BONANZA				
2	83518	ESPERANZA				
3	83519	HORSE SHOE				
4	83520	ARIZONA				
5	83521	NUGET				
6	83522	BELL				
7	83523	SUNSHOT				
8	62617	HARD NUT				
9						
10						

List additional claims on Form MCF114.

No. of Claims: 8 x \$140 = \$1120.00
 Check No: 2652 Init. EM
 Receipt No.: 2634590
 For BLM Use Only

Bureau of Land Management
 Arizona State Office
 www.blm.gov/az/

Form: MCF112
 Revised July 2009

United States Department of the Interior
Bureau of Land Management
 LANDS/RECREATION & PLANNING
 ONE N CENTRAL AVE
 PHOENIX, AZ 85004 -2203
 Phone: 602-417-9200

Receipt

No: 2634590

Transaction #: 2715153	
Date of Transaction: 08/20/2012	
CUSTOMER:	
NORMAN MONTGOMERY PO BOX 941 COOLIDGE, AZ 85128-0018 US	

LINE #	QTY	DESCRIPTION	REMARKS	UNIT PRICE	TOTAL
1	1.00	LOCATABLE MINERALS / MINING CLAIMS- NOT NEW-UNADJUD, ONE AUTH NO. ONLY / MINING CLAIM MONEY RECEIVED CASES: AMC83517/\$1120.00	2013 MAINT (8)	- n/a -	1120.00
TOTAL:					\$1,120.00

PAYMENT INFORMATION			
1	AMOUNT:	1120.00	POSTMARKED: N/A
	TYPE:	CHECK	RECEIVED: 08/20/2012
	CHECK NO:	2652	
	NAME:	MONTGOMERY, NORMAN PO BOX 941 COOLIDGE AZ 85128-0018 US	

REMARKS

This receipt was generated by the automated BLM Collections and Billing System and is a paper representation of a portion of the official electronic record contained therein.

*\$ 700 Refunded - over payment
3/20/13 AT*

Amc 83517
Amc 62617

Authorized Date 03/15/2013

AZ BLM REFUND \$700 TO NORMAN MONTOMERY FOR

Instructions to Accounts OVERPAYMENT OF 2013 MAINTENANCE FEES AMC83517 RECEIPT
#2634590 AT

Login ID 2393

Entry Date 03/15/2013

Total Amount \$700.00

Amc 83517

62617

MAINTENANCE FEE PAYMENT

Claimant Name: Norman Montgomery ✓
 Address: P.O. Box 941
 City: Coolidge State: Az Zip: 85128
 Telephone: 520-709-0172
 E-mail address: normanmex@gmail.com
 Signature: Norman Montgomery

Check here if this is a change of address.

RECEIVED
 IMAZ STATE OFFICE
 2011 JUN -6 P 2:45
 PHOENIX, ARIZONA
 BLM
 Date
 Stamp

LINE NO.	AMC NUMBER	CLAIM/SITE NAME	COUNTY RECORDER DATA (If available)	TWP	RNG	SEC
1 ✓	83517	BONANZA				
2	83518	ESPANZA				
3	83519	HORSE SHOP				
4	83520	ARIZONA				
5	83521	NUGET				
6	83522	BELL				
7	83523	SURSHOT				
8 ✓	62617	HAND NUT				
9	ENTERED INTO COMPUTER					
10		JUN 14 2011 <i>JB</i>				

List additional claims on Form MCF114.

Bureau of Land Management
Arizona State Office
www.blm.gov/az/

No. of Claims: 8 x \$140 = 1120.00
 Check No: 2248 Init. SC
 Receipt No.: 2357426
For BLM Use Only

Form: MCF112
 Revised July 2009

United States Department of the Interior
Bureau of Land Management
 LANDS/RECREATION & PLANNING
 ONE N CENTRAL AVE
 PHOENIX, AZ 85004 -2203
 Phone:

Receipt

No: 2357426

Transaction #: 2432002		ENTERED INTO COMPUTER
Date of Transaction: 06/06/2011		
CUSTOMER: JUN 14 2011 <i>RS</i>		
NORMAN MONTGOMERY PO BOX 941 COOLIDGE, AZ 85128-0018 US		

LINE #	QTY	DESCRIPTION	REMARKS	UNIT PRICE	TOTAL
1	1.00	LOCATABLE MINERALS / MINING CLAIMS-NOT NEW-UNADJUD, ONE AUTH NO. ONLY / MINING CLAIM MONEY RECEIVED CASES: AMC83517/\$1120.00	MAINT (8) 2012	- n/a -	1120.00
TOTAL:					\$1,120.00

PAYMENT INFORMATION					
1	AMOUNT:	1120.00	POSTMARKED:	N/A	
	TYPE:	CHECK	RECEIVED:	06/06/2011	
	CHECK NO:	2248			
	NAME:	MONTGOMERY, NORMAN PO BOX 941 COOLIDGE AZ 85128-0018 US			

REMARKS

This receipt was generated by the automated BLM Collections and Billing System and is a paper representation of a portion of the official electronic record contained therein.

Amc 83517
62617

MAINTENANCE FEE PAYMENT

Claimant Name: NORMAN MONTGOMERY
 Address: PO Box 941
 City: Coolidge State: AZ Zip: 85178
 Telephone: 520-709-0172
 E-mail address: normanmex@gmail.com
 Signature: Norman Montgomery

RECEIVED
 ARIZONA STATE OFFICE
 PHOENIX, ARIZONA
 2010 APR 20 P 1:01
 BLM
 Date
 Stamp

Check here if this is a change of address.

LINE NO.	AMC NUMBER	CLAIM/SITE NAME	COUNTY RECORDER DATA (If available)	TWP	RNG	SEC
1	83517	ROBINZZ				
2	83518	ESPERANZZ				
3	83519	HORSESHOE				
4	83520	ARIZONA				
5	83521	NUGET				
6	83522	BELL				
7	83523	SHUN SHOT				
8	62617	HARD NUT				
9	ENTERED INTO COMPUTER					
10	APR 21 2010	PB				

List additional claims on Form MCF114.

Bureau of Land Management
 Arizona State Office
www.blm.gov/az/

No. of Claims: 8 x \$140 = 1120.00
 Check No: 3046 Init. A.H.
 Receipt No.: 2121090
 For BLM Use Only

Form: MCF112
 Revised July 2009

United States Department of the Interior
Bureau of Land Management
 LANDS/RECREATION & PLANNING
 ONE N CENTRAL AVE
 PHOENIX, AZ 85004 -2203
 Phone:

Receipt

No: 2121090

Transaction #: 2189334		ENTERED INTO COMPUTER
Date of Transaction: 04/20/2010		
CUSTOMER:	NORMAN MONTGOMERY PO BOX 941 COOLIDGE, AZ 85228-0941 US	APR 21 2010 <i>FB</i>

LINE #	QTY	DESCRIPTION	REMARKS	UNIT PRICE	TOTAL
1	8.00	LOCATABLE MINERALS / MINING CLAIMS- NOT NEW-UNADJUD, ONE AUTH NO. ONLY / MINING CLAIM MONEY RECEIVED CASES: AMC83517/\$140.00, AMC83518/\$140.00, AMC83519/\$140.00, AMC83520/\$140.00, AMC83521/\$140.00, AMC83522/\$140.00, AMC83523/\$140.00, AMC62617/\$140.00	MAINT FEE 2011	8 - n/a -	1120.00
TOTAL:					\$1,120.00

PAYMENT INFORMATION			
1	AMOUNT:	1120.00	POSTMARKED: N/A
	TYPE:	CHECK	RECEIVED: 04/20/2010
	CHECK NO:	3046	
	NAME:	GILA ROCK PRODUCTS LLC MONTGOMERY, NORMAN PO BOX 941 COOLIDGE AZ 85228-0941 US	

REMARKS

This receipt was generated by the automated BLM Collections and Billing System and is a paper representation of a portion of the official electronic record contained therein.

AMC 389588
83517
62617

Balance of annual maintenance fees for 2010.


Bonanza	AMC#	83517
Esperanza	AMC#	83518
Horse Shoe	AMC#	83519
Arizona	AMC#	83520
Nuget	AMC#	83521
Bell	AMC#	83522
Shur Shot	AMC#	83523
Hard Nut	AMC#	62617

Eight claims @ \$15.00 = \$120.00

Thanks
Norman Montgomery
PO Box 941
Coolidge, AZ. 85228

RECEIVED
BLM AZ STATE OFFICE
2009 JUL 31 A 8:24
PHOENIX, ARIZONA

ENTERED INTO COMPUTER
8/18/09 [signature]



BLM
Date
Stamp

7						
8						
9						
10						

6. That between the dates starting at 12 o'clock noon on September 1, 2008 and ending at 12 o'clock noon on September 1, 2009 at least \$ 1000.00 dollars worth of work and improvements were done and performed upon said claim(s) or upon one or more of a contiguous group of claims for the benefit of all, wholly or partly outside of a contiguous group of claims for the benefit of all, not including the location work.

7. That the following persons were employed to perform the work and improvements described herein: Ken Olson

8. That the work and improvements performed were: hand dug into drywisher and metal detected + panned out materials for 10 hours each per claim. Total 30 hours

9. Dated: 7/28/09 Signature: William R. Kelly

SUBSCRIBED AND SWORN TO before me, a Notary Public, this 28th day of July 2009.

By: William L Kelly
Notary Public Jayleen Smith



JAYLEEN SMITH
Notary Public - Seal
State of Indiana

My Commission Expires April 12 2016.

My Commission Expires April 12, 2016

Bureau of Land Management
Arizona State Office
www.az.blm.gov

No. of Claims: 3 x \$10 = 30.00
Check No.: 1481 Init. WRL
Receipt No.: 1569307
For BLM Use Only

When Recorded Return Document to:

William Kelly
516 Creek Drive
Bluffton, IN 46714

Check here if this is a change of address.

Telephone: _____

E-mail address: _____

AFFIDAVIT OF PERFORMANCE OF ANNUAL WORK

1. State of Arizona, County of La Paz ss:

2. I (Name) William Kelly

3. Reside at (Address) 516 Creek Drive

City Bluffton County _____

State IN Zip 46714 being duly sworn, depose and say that I am a citizen of the United States, more than eighteen years of age, and that all of the facts set forth in this affidavit, subject to the provisions and penalties of 18 U.S.C. 1001 pertaining to the filing of false, fictitious, or fraudulent statements with the United States, are true and correct according to the best of my knowledge, information and belief.

4. Owner's name and address (if not shown in Items 1-3 above) _____

5. That I am personally acquainted with the mining claim(s). The work and improvements were made by and at the expense of the owner(s) of said claim(s). Said contiguous group of claims, listed on this document, are situated in the

(optional) Mining District; La Paz County, Arizona.

Line No.	AMC NUMBER	CLAIM/SITE NAME	COUNTY RECORDER DATA (If available)	TWP	RNG	SEC
1	389588	Sun		6N	17W	31
2	389589	Sun 1		6N	17W	31
3	389591	Sun 3		6N	17W	20
4						
5						
6						

RECEIVED
 BLM AZ STATE OFFICE
 2009 JUL 31 A 8:19
 PHOENIX, ARIZONA
 BLM
 Date
 Stamp

713

UNITED STATES DEPARTMENT OF THE INTERIOR
BUREAU OF LAND MANAGEMENT

MAINTENANCE FEE WAIVER CERTIFICATION

FORM APPROVED
OMB NO. 1004-0114
Expires: February 28, 2010

SEE INSTRUCTIONS ON REVERSE

1. This small miner waiver is filed for the assessment year beginning at noon on September 1, 2009 and ending at noon on September 1, 2010.
2. The undersigned and all related parties owned ten or fewer mining claims, mill, or tunnel sites located and maintained on Federal lands in the United States of America on September 1, 2009.
3. The undersigned have performed the assessment work required by law for each mining claim listed prior to filing this waiver and understand that by filing this form; an affidavit of assessment work must be recorded by the December 30th following the filing of this waiver.
4. The undersigned understand that if the assessment work obligation has not yet come due under 30 U.S.C. 28 (for those claims in their first assessment year only); a notice of intent to hold reciting this condition must be recorded by the December 30th following the filing of this waiver.
5. The undersigned understand that mill and tunnel sites may also be listed upon this waiver and be waived from payment of the maintenance fee; and that a notice of intent to hold for these sites is required to be recorded by the December 30th immediately following the filing of this waiver.
6. The undersigned understand and acknowledge that pursuant to 43 U.S.C. 1212 and 18 U.S.C. 1001; the filing or recording of a false, fictitious, or fraudulent document with the Bureau of Land Management may result in a fine of up to \$250,000, a prison term not to exceed five years, or both.
7. The mining claims, mill or tunnel sites for which this waiver from payment of the maintenance fees is requested are:

CLAIM OR SITE NAME	BLM RECORDATION SERIAL NUMBER
1. Sun	Amc 389588
2. Sun 1	Amc 389589
3. Sun 3	Amc 389591
4.	
5.	
6.	
7.	
8.	
9.	
10.	

The owner(s) (claimants) of the above mining claims and sites are:

William Kelly
 (Owner's Name - Please Print)
 516 Creek Drive
 (Street or P.O. Box)
 Bluffton IN 46714
 (City) (State) (Zip Code)

William E. Kelly
 (Owner's Signature)

(Owner's Name - Please Print)
 (Street or P.O. Box)
 (City) (State) (Zip Code)

(Owner's Name - Please Print)
 (Street or P.O. Box)
 (City) (State) (Zip Code)

(Owner's Signature)

(Owner's Signature)

RECEIVED
 BLM AZ STATE OFFICE
 2009 JUL 31 A 8:19
 PHOENIX, ARIZONA

ENTERED INTO COMPUTER

8/18/09 PJS

(Owner's Name - Please Print)

(Street or P.O. Box)

(Owner's Name - Please Print)

(Street or P.O. Box)

(Owner's Name - Please Print)

(Street or P.O. Box)

(Owner's Name - Please Print)

(Street or P.O. Box)

(Owner's Signature)

(City) (State) (Zip Code)

(Owner's Signature)

(City) (State) (Zip Code)

(Owner's Signature)

(City) (State) (Zip Code)

(Owner's Signature)

(City) (State) (Zip Code)

INSTRUCTIONS

1. This certification is made under the provisions of § 1744 of Title 43 and § 28-28k of Title 30 of the United States Code; and the regulations thereunder (43 CFR Part 3830).
2. The claimant(s) must fill in the dates in paragraph 1 for the beginning and ending of the assessment year for which this waiver is sought.
3. The claimant(s) must fill in the date in paragraph 2 for the beginning of the assessment year for which this waiver is sought.
4. All claim and site names and Bureau of Land Management (BLM) serial numbers must be listed for the mining claims, mill sites, and tunnel sites for which the waiver is sought.
5. All owners of the mining claims, mill sites, and tunnel sites and their addresses must be given.
6. This waiver form must be signed by all the claimants or their designated agent, in original form. If an agent is designated, a notarized designation of agent, signed by all of the claimants with proper address given, must be submitted with this waiver.

7. This form must be filed no later than September 1st for the upcoming assessment year in the BLM State Office where the mining claims or sites are recorded, or the waiver cannot be granted by the BLM. (Example: to obtain a waiver for the assessment year 2000, which begins at noon on September 1, 1999, you must qualify for and file for a waiver no later than September 1, 1999, in the proper BLM State Office).
8. For all mining claims which require assessment work, you must record an affidavit of labor on or before the December 30th immediately following the filing of this waiver. For all other mining claims or sites waived, you must record a notice of intent to hold on or before the December 30th immediately following the filing of this waiver.
9. Mill and tunnel sites may also be listed upon this waiver and be waived from payment of the maintenance fee. A notice of intent to hold for these sites is required to be filed by the December 30th following the filing of this waiver.

NOTICE/BURDEN HOURS STATEMENT

The Privacy Act of 1974, *as amended*, and the regulation in 43 CFR 2.48(d) provide that you be furnished the following information in connection with the information required by this certification of waiver from rental fees.

AUTHORITY: 30 U.S.C. 28-28k; 43 U.S.C. 1201, 1457, 1740, and 1744; and 43 CFR 3830.

PRINCIPLE PURPOSE: This information is to be used to verify that the owner(s) (claimants) of a mining claim has complied with 30 U.S.C. 28f and is entitled to perform assessment work in lieu of paying the maintenance fee for the mining claims listed on this form.

ROUTINE USE: (1) Adjudication of the claimant(s) certification of waiver from paying the maintenance fee otherwise required by 30 U.S.C. 28f. (2) Disclosure may be made to appropriate Federal agencies when location is made within the agency's geographic area of responsibility. (3) Information from the record and/or the record will be transferred to the appropriate Federal, State, or local agency, or a member of the public in response to a specific request for pertinent information. (4) Information may also be provided to the Department of Justice or in a proceeding before a court or adjudicative body; or to Federal, State, local or foreign agencies when needed for enforcement of civil or criminal codes or applicable regulations concerning title rights upon the public land.

EFFECT OF NOT PROVIDING INFORMATION: Disclosure of this information is required by 30 U.S.C. 28f and 43 CFR Part 3830 for those qualified claimants wishing to take the small miner waiver allowed. Failure to supply the information required in this form to support the claimants certification of waiver from payment of the otherwise required maintenance fees will result in the waiver being disallowed and the mining claims subject to forfeiture by BLM under 30 U.S.C. 28i.

The Paperwork Reduction Act of 1995 requires us to inform you that: This information is being collected to allow the BLM to determine if you qualify for a waiver from the payment of \$100 per mining claim or site maintenance fee established in 30 U.S.C. 28f and the implementing regulations at 43 CFR 3830. A response to this request is required in accordance with the statute to obtain your benefit.

BLM would like you to know that you do not have to respond to this, or any other, Federal agency-sponsored information collection unless it displays a currently valid OMB control number.

Public reporting burden for this form is estimated to average 20 minutes (.33 hours) per response, including time to review instructions, gathering and maintaining data, and completing and reviewing the form. Direct comments regarding this burden estimate, or any other aspect of this form, to the U.S. Department of the Interior, Bureau of Land Management, (1004-0114) Bureau Information Collection Clearance Officer (WO-630), Mail Stop 401 LS, 1849 C St., N.W., Washington, D.C. 20240.

FOR OFFICIAL USE ONLY

United States Department of the Interior
 Bureau of Land Management
 BUSINESS & SUPPORT SVCS DIV
 ONE N CENTRAL AVE SUITE 800
 PHOENIX, AZ 85004 -4427
 Phone: (602) 417-9200

Receipt

No: 1969319

Transaction #: 2033178	
Date of Transaction: 08/03/2009	
CUSTOMER:	NORMAN MONTGOMERY PO BOX 941 COOLIDGE, AZ 85228-0941 US

LINE #	QTY	DESCRIPTION	REMARKS	UNIT PRICE	TOTAL
1	1.00	LOCATABLE MINERALS / MINING CLAIMS-NOT NEW-UNADJUD, ONE AUTH NO. ONLY / MINING CLAIM MONEY RECEIVED CASES: AMC83517/\$120.00	MAINT 2010	- n/a -	120.00
TOTAL:					\$120.00

PAYMENT INFORMATION					
1	AMOUNT:	120.00	POSTMARKED:	07/29/2009	
	TYPE:	CHECK	RECEIVED:	07/31/2009	
	CHECK NO:	25718			
	NAME:	MONTGOMERY, NORMAN PO BOX 941 COOLIDGE AZ 85228-0941 US			

REMARKS

This receipt was generated by the automated BLM Collections and Billing System and is a paper representation of a portion of the official electronic record contained therein.

AMC 62617
AMC 83517

MAINTENANCE FEE PAYMENT

Claimant Name: Norman Montgomery
 Address: PO Box 941
 City: Coolidge State: AZ Zip: 85228
 Telephone: 520-709-0177
 E-mail address: normanmex@gmail.com
 Signature: Norman Montgomery

Check here if this is a change of address.

RECEIVED
 ARIZONA STATE OFFICE
 2009 JUN 15 P 1:50
 PHOENIX, ARIZONA
 BLM
 Date
 Stamp

LINE NO.	AMC NUMBER	CLAIM/SITE NAME	COUNTY RECORDER DATA (If available)	TWP	RNG	SEC
1	62617	Hard Nut	Pima	01505	0020E	002
2	83517	BONANZA	Pima	01505	0020E	011
3	83518	ESPERANZA	Pima	01505	0020E	012
4	83519	Horse Shoe	Pima	01505	0020E	011
5	83520	ARIZONA	Pima	00805	0020E	014
6	83521	NUGET	Pima	01505	0020E	014
7	83522	BELL	Pima	01505	0020E	011
8	83523	SHUR SHOT	Pima	01505	0020E	001
9						
10						

List additional claims on Form MCF114.

Bureau of Land Management
 Arizona State Office
www.az.blm.gov

No. of Claims: 8 x \$125 = 1000.⁰⁰
 Check No: 3032 Init. SC
 Receipt No.: 1940063
 For BLM Use Only

Form: MCF112
 Revised July 2005

This form is available from the Arizona Department of Mines and Mineral Resources and may be reproduced.

JUN 30 2009 *ggg*

United States Department of the Interior
Bureau of Land Management
 BUSINESS & SUPPORT SVCS DIV
 ONE N CENTRAL AVE SUITE 800
 PHOENIX, AZ 85004 -4427
 Phone: (602) 417-9200

Receipt

No: 1940063

Transaction #: 2003357	
Date of Transaction: 06/15/2009	
CUSTOMER:	NORMAN MONTGOMERY PO BOX 941 COOLIDGE, AZ 85228-0941 US

LINE #	QTY	DESCRIPTION	REMARKS	UNIT PRICE	TOTAL
1	1.00	LOCATABLE MINERALS / MINING CLAIMS-NOT NEW-UNADJUD, ONE AUTH NO. ONLY / MINING CLAIM MONEY RECEIVED CASES: AMC62617/\$1000.00	MAINT (8) 2010	- n/a -	1000.00
TOTAL:					\$1,000.00

PAYMENT INFORMATION			
1	AMOUNT:	1000.00	POSTMARKED: N/A
	TYPE:	CHECK	RECEIVED: 06/15/2009
	CHECK NO:	3032	
	NAME:	GILA ROCK PRODUCTS LLC MONTGOMERY, NORMAN PO BOX 941 COOLIDGE AZ 85228-0941 US	

REMARKS

This receipt was generated by the automated BLM Collections and Billing System and is a paper representation of a portion of the official electronic record contained therein.

AMC 83517

62617

MAINTENANCE FEE PAYMENT

Claimant Name: NORMAN M MONTGOMERY
 Address: PO Box 941
 City: Coolidge State: AZ Zip: 85228
 Telephone: 520-709-0172
 E-mail address: normanmontgomery@Qwest
 Signature: Norman Montgomery INET

Check here if this is a change of address.

RECEIVED
 BLM, AZ STATE OFFICE
 PHOENIX, ARIZONA
 2008 AUG -5 A 11: 25
 BLM Date Stamp

LINE NO.	AMC NUMBER	CLAIM/SITE NAME	COUNTY RECORDER DATA (If available)	TWP	RNG	SEC
1	AMC83517	BONANZA				
2	AMC83518	ESPERANZA				
3	AMC83519	HORSE SHOE				
4	AMC83520	ARIZONA				
5	AMC83521	NUGET				
6	AMC83522	BELL				
7	AMC83523	SKUA SHOT				
8	AMC62617	HARD NUT				
9	ENTERED INTO COMPUTER					
10	AUG 07 2008	FB				

List additional claims on Form MCF114.

Bureau of Land Management
 Arizona State Office
www.az.blm.gov

No. of Claims: 8 x \$125 = 1000 -
 Check No: 3022 Init. AMC
 Receipt No.: 1754264
 For BLM Use Only

Form: MCF112
 Revised July 2005

United States Department of the Interior
 Bureau of Land Management
 BUSINESS & SUPPORT SVCS DIV
 ONE N CENTRAL AVE SUITE 800
 PHOENIX, AZ 85004 -4427
 Phone: (602) 417-9200

Receipt

No: 1754264

Transaction #: 1811633		ENTERED INTO COMPUTER
Date of Transaction: 08/05/2008		
CUSTOMER:	GILA ROCK PRODUCTS LLC BOX 941 520.868.	AUG 07 2008 <i>FB = Verified =</i>

LINE #	QTY	DESCRIPTION	REMARKS	UNIT PRICE	TOTAL
1	1.00	LOCATABLE MINERALS / MINING CLAIMS-NOT NEW-UNADJUD, ONE AUTH NO. ONLY / MINING CLAIM MONEY RECEIVED (455) CASES: AMC83517/\$1000.00	MAINT 2009/8	- n/a -	1000.00
TOTAL:					\$1,000.00

PAYMENT INFORMATION					
1	AMOUNT:	\$1,000.00	POSTMARKED:	N/A	
	TYPE:	CHECK	RECEIVED:	08/05/2008	
	CHECK NO:	3022			
	NAME:	GILA ROCK PRODUCTS LLC BOX 941 520.868.			

REMARKS

This receipt was generated by the automated BLM Collections and Billing System and is a paper representation of a portion of the official electronic record contained therein.

Lead
 [83517] - *AMC #* AMC 83517 - 23 *ct*
 [62617] - 62617 *- 7*
- 1
8 ct

~~AMC 62617~~
 AMC 62617

Off 8/10/07

ENTERED INTO COMPUTER

MAINTENANCE FEE PAYMENT

Claimant Name: NORMAN MONTGOMERY
 Address: PO Box 941
 City: Coolidge State: AZ Zip: 85228
 Telephone: 520.709.0172
 E-mail address: normanmontgomery@qwest.net
 Signature: Norman Montgomery

Check here if this is a change of address.

RECEIVED
 B.L.M. AZ STATE OFFICE
 2007 AUG - 7 P 3: 49
 PHOENIX, ARIZONA
 BLM
 Date
 Stamp

LINE NO.	AMC NUMBER	CLAIM/SITE NAME	COUNTY RECORDER DATA (If available)	TWP	RNG	SEC
1	83517	BONANZA	Pima	150S	20E	2
2	83518	ESPERANZA	Pima	150S	20E	11
3	83519	HORSE SHOE	Pima	150S	20E	11-14
4	83520	ARIZONA	Pima	150S	20E	12-13
5	83521	NOGGET	Pima	150S	20E	14
6	83522	BELL	Pima	150S	20E	11-14
7	83523	STUNSHOT	Pima	150S	20E	1, 3, 11, 12
8	62617	HARD NUT PINCH	Pima	150S	20E	12
9						
10						

List additional claims on Form MCF114.

Bureau of Land Management
 Arizona State Office
www.az.blm.gov

No. of Claims: 8 x \$125 = 1,000.00
 Check No: 3006 Init. SC
 Receipt No.: 1538567
 For BLM Use Only

Form: MCF112
 Revised July 2005

United States Department of the Interior

Bureau of Land Management

BUSINESS & SUPPORT SVCS DIV

ONE N CENTRAL AVE SUITE 800

PHOENIX, AZ 85004 -4427

Phone: (602) 417-9200

Receipt

No:

1538567

Transaction #: 1589842	
Date of Transaction: 08/07/2007	
CUSTOMER:	NORMAN MONTGOMERY P O BOX 941 COOLIDGE, AZ 85228

LINE #	QTY	DESCRIPTION	REMARKS	UNIT PRICE	TOTAL
1	1.00	LOCATABLE MINERALS / MINING CLAIMS-NOT NEW-UNADJUD, ONE AUTH NO. ONLY / MINING CLAIM MONEY RECEIVED (455) CASES: AMC83517/\$1000.00	MAINT 2008 (8)	- n/a -	1000.00
TOTAL:					\$1,000.00

PAYMENT INFORMATION					
1	AMOUNT:	\$1,000.00	POSTMARKED:	N/A	
	TYPE:	CHECK	RECEIVED:	08/07/2007	
	CHECK NO:	3006			
	NAME:	MONTGOMERY, NORMAN P O BOX 941 COOLIDGE AZ 85228			

REMARKS

This receipt was generated by the automated BLM Collections and Billing System and is a paper representation of a portion of the official electronic record contained therein.

AMC 83517
 AMC 62617

MAINTENANCE FEE PAYMENT

Claimant Name: Norman Montgomery
 Address: PO Box 941
 City: Coolidge State: Az Zip: 85228
 Telephone: 520 868 4630
 E-mail address: Norman.Montgomery@Qwest.net
 Signature: Norman Montgomery
 Check here if this is a change of address.

RECEIVED
 B.L.M. AZ STATE OFFICE
 2006 AUG - 8 A 11: 52
 PHOENIX, ARIZONA
 BLM
 Date
 Stamp

LINE NO.	AMC NUMBER	CLAIM/SITE NAME	COUNTY RECORDER DATA (If available)	TWP	RNG	SEC
1	62617	Hand Nut				
2	83517	BONANZA				
3	83518	ESPERANZA				
4	83519	HORSE SHOE				
5	83520	ARIZONA				
6	83521	NUGGET				
7	83522	BELL				
8	83523	5 HUR SHOT				
9						
10						

List additional claims on Form MCF114.

Bureau of Land Management
 Arizona State Office
www.az.blm.gov

No. of Claims: 8 x \$125 = 1000.00
 Check No: 16674 Init. nm
 Receipt No.: 1329864
 For BLM Use Only

Form: MCF112
 Revised July 2005

This form is available from the Arizona Department of Mines and Mineral Resources and may be reproduced.

ENTERED IN OCT 2006
 RE 8/10/06

United States Department of the Interior
Bureau of Land Management
 BUSINESS & SUPPORT SVCS DIV
 ONE N CENTRAL AVE
 PHOENIX, AZ 85004 -2203
 Phone: (602) 417-9200

Receipt

No:

1329804

Transaction #: 1374807	
Date of Transaction: 08/08/2006	
CUSTOMER:	NORMAN MONTGOMERY PO BOX 941 COOLIDGE, AZ 85228

LINE #	QTY	DESCRIPTION	REMARKS	UNIT PRICE	TOTAL
1	1.00	LOCATABLE MINERALS / MINING CLAIMS-NOT NEW-UNADJUD, ONE AUTH NO. ONLY / MINING CLAIM MONEY RECEIVED (455) CASES: AMC62617/\$1000.00	MAINT 2007 (8)	- n/a -	1000.00
TOTAL:					\$1,000.00

PAYMENT INFORMATION					
1	AMOUNT:	\$1,000.00	POSTMARKED:	N/A	
	TYPE:	CHECK	RECEIVED:	08/08/2006	
	CHECK NO:	16674			
	NAME:	MONTGOMERY, NORMAN PO BOX 941 COOLIDGE AZ 85228			

REMARKS

This receipt was generated by the automated BLM Collections and Billing System and is a paper representation of a portion of the official electronic record contained therein.

AMC 62617
AMC 83517

MAINTENANCE FEE PAYMENT

BUREAU OF LAND MANAGEMENT
222 N CENTRAL AVENUE
PHOENIX, AZ 85004
602-417-9200
www.az.blm.gov

RECEIVED
 B.L.M. AZ STATE OFFICE
 2005 JUL 15 A 9:55
 PHOENIX, ARIZONA
 BLM Date Stamp

Mining Claim Maintenance Fee Payment of \$125 per claim/site is due on or before September 1, 2005, in lieu of assessment work for the upcoming assessment year beginning September 1 of the year noted above.

AMC NUMBER	CLAIM/SITE NAME	COUNTY RECORDER DATA	SEC	TWP	RNG
83517	BONANZA				
83518	ESPERANZA				
83519	HORSE SHOE				
83520	ARIZONA				
83521	NUGET				
83522	BELL				
83523	SHUR SHOT				
62617	HARD WOT				

List additional claims on the reverse side of this form.

Check here if this is a change of address.

CLAIMANT NAME: Norman Montgomery
 ADDRESS: PO Box 941
 CITY: Coolidge STATE: AZ ZIP: 85228
 PHONE: 570 709 0172
 SIGNATURE: Norman Montgomery
 Claimant or agent must sign to record with the County.

No of Claims: 8 x \$125 = \$1000
 Check No: 22479 Init: MC
 Receipt No: 1110547
 FOR BLM USE ONLY
 ENTERED IN COMPUTER
 RE 8/9/05

United States Department of the Interior
Bureau of Land Management
 BUSINESS & SUPPORT SVCS DIV
 222 N CENTRAL AVE
 PHOENIX, AZ 85004 -2203
 Phone: (602) 417-9200

Receipt	
No:	1110547

Transaction #: 1149255	
Date of Transaction: 07/15/2005	Amc 62617
CUSTOMER: NORMAN MONTGOMERY EXCAVATING 13102 N GRACELAND CT FLORENCE, AZ 85232	Amc 83517

LINE #	QTY	DESCRIPTION	REMARKS	UNIT PRICE	TOTAL
1	1.00	LOCATABLE MINERALS / MINING CLAIMS-NOT NEW-UNADJUD, ONE AUTH NO. ONLY / MINING CLAIM MONEY RECEIVED (455) CASES: AMC83517/\$1000.00	MAINT 2006/8	- n/a -	1000.00
TOTAL:					\$1,000.00

PAYMENT INFORMATION			
1	AMOUNT:	\$1,000.00	POSTMARKED: N/A
	TYPE:	CHECK	RECEIVED: 07/15/2005
	CHECK NO:	22479	
	NAME:	NORMAN MONTGOMERY EXCAVATING 13102 N GRACELAND CT FLORENCE AZ 85232	

REMARKS

This receipt was generated by the automated BLM Collections and Billing System and is a paper representation of a portion of the official electronic record contained therein.

ENTERED IN COMPUTER
[Signature] 8/9/05

MAINTENANCE FEE PAYMENT Sept. 01, 2005

\$100.00 MAINTENANCE FEE PAYMENT DUE ON OR BEFORE AUGUST 31, 19__
 IN LIEU OF ASSESSMENT WORK FOR THE UPCOMING ASSESSMENT
 YEAR BEGINNING SEPTEMBER 1 OF THE YEAR NOTED ABOVE.

BUREAU OF LAND MANAGEMENT
 ARIZONA STATE OFFICE
 222 NORTH CENTRAL AVENUE
 PHOENIX, AZ 85004-2003

Clk # 710529 # 926323
 COUNT: 8 \$ 1,000.00 INT: MC
 FOR OFFICIAL USE ONLY

THE CLAIMS ARE SITUATED IN PIMA COUNTY, ARIZONA.

BLM SERIAL NUMBERS NAMES OF CLAIMS OR SITES

A MC 83517 THRU A MC 83523 and 62617
 COUNTY BOOK/DOCKET _____, PAGE(S) OR FEE NO(S) _____

A MC _____ THRU A MC _____
 COUNTY BOOK/DOCKET _____, PAGE(S) OR FEE NO(S) _____

(OR) IF NOT CONSECUTIVE NUMBERS LIST SEPARATELY BELOW:

BLM SERIAL NUMBERS	NAME OF CLAIMS/SITES	COUNTY BOOK/DOCKET & PAGE OR FEE NUMBER
A MC <u>83517</u>	<u>BONANZA</u>	<u>Pima</u>
A MC <u>83518</u>	<u>ESPERANZA</u>	<u>Pima</u>
A MC <u>83519</u>	<u>HORSE SHOE</u>	<u>Pima</u>
A MC <u>83520</u>	<u>ARIZONA</u>	<u>Pima</u>
A MC <u>83521</u>	<u>NUGET</u>	<u>Pima</u>
A MC <u>83522</u>	<u>BELL</u>	<u>Pima</u>
A MC <u>83523</u>	<u>SHUR SHOT</u>	<u>Pima</u>
A MC <u>62617</u>	<u>HARD NUT</u>	<u>Pima</u>
A MC _____	_____	_____
A MC _____	_____	_____
A MC _____	_____	_____
A MC _____	_____	_____

CLAIMANT'S NAME: NORMAN MONTGOMERY
 ADDRESS: Box 941 CITY: COOLIDGE STATE: AZ

CHECK HERE IF THIS IS A CHANGE OF ADDRESS PHONE: (520) 709-0172 PHOENIX ARIZONA 85228

SIGNATURE: Norman Montgomery
 TO RECORD WITH THE COUNTY, ONE CLAIMANT OR THE AGENT MUST SIGN

LIST ALL ADDITIONAL OWNERS ON REVERSE SIDE OF THIS FORM

FOR OFFICIAL USE ONLY

ENTERED INTO COMPUTER: 8/31/04 QUB _____
 DATE INITIALS VERIFIED

TIME STAMP
 2004 AUG 11 12:59
 RECEIVED
 B.L.M. AZ STATE OFFICE

43 CFR 3833.0-5(e) (August 30, 1994) REQUIRES THAT THE NAMES OF ALL OF THE OWNERS AND THEIR CURRENT ADDRESSES SHALL BE IDENTIFIED ON ALL INSTRUMENTS REQUIRED TO BE RECORDED OR FILED BY THE REGULATIONS, 43 CFR SUBPART 3833.

CLAIMANT'S NAME: _____
ADDRESS: _____ CITY: _____ STATE: _____
 CHECK HERE IF THIS PHONE: () _____ ZIP: _____ IS
CHANGE OF ADDRESS

CLAIMANT'S NAME: _____
ADDRESS: _____ CITY: _____ STATE: _____
 CHECK HERE IF THIS PHONE: () _____ ZIP: _____ IS
CHANGE OF ADDRESS

CLAIMANT'S NAME: _____
ADDRESS: _____ CITY: _____ STATE: _____
 CHECK HERE IF THIS PHONE: () _____ ZIP: _____ IS
CHANGE OF ADDRESS

CLAIMANT'S NAME: _____
ADDRESS: _____ CITY: _____ STATE: _____
 CHECK HERE IF THIS PHONE: () _____ ZIP: _____ IS
CHANGE OF ADDRESS

CLAIMANT'S NAME: _____
ADDRESS: _____ CITY: _____ STATE: _____
 CHECK HERE IF THIS PHONE: () _____ ZIP: _____ IS
CHANGE OF ADDRESS

CLAIMANT'S NAME: _____
ADDRESS: _____ CITY: _____ STATE: _____
 CHECK HERE IF THIS PHONE: () _____ ZIP: _____ IS
CHANGE OF ADDRESS

CLAIMANT'S NAME: _____
ADDRESS: _____ CITY: _____ STATE: _____
 CHECK HERE IF THIS PHONE: () _____ ZIP: _____ IS
CHANGE OF ADDRESS

CLAIMANT'S NAME: _____
ADDRESS: _____ CITY: _____ STATE: _____
 CHECK HERE IF THIS PHONE: () _____ ZIP: _____ IS
CHANGE OF ADDRESS

United States Department of the Interior
Bureau of Land Management
 BUSINESS & SUPPORT SVCS DIV
 222 N CENTRAL AVE
 PHOENIX, AZ 85004 -2203
 Phone: (602) 417-9200

Receipt	
No:	926222

Transaction #: 960411
Date of Transaction: 08/11/2004

CUSTOMER:	NORMAN MONTGOMERY BOX 941 COOLIDGE, AZ 85228
------------------	--

LINE #	QTY	DESCRIPTION	REMARKS	UNIT PRICE	TOTAL
1	1.00	LOCATABLE MINERALS / MINING CLAIMS-NOT NEW-UNADJUD, ONE AUTH NO. ONLY / MINING CLAIM MONEY RECEIVED (455) CASES: AMC83517/\$1000.00	MAINT 2005/8	- n/a -	1000.00
TOTAL:					\$1,000.00

PAYMENT INFORMATION			
1	AMOUNT:	\$1,000.00	POSTMARKED: N/A
	TYPE:	CHECK	RECEIVED: 08/11/2004
	CHECK NO:	16529	
	NAME:	MONTGOMERY, NORMAN BOX 941 COOLIDGE AZ 85228	

REMARKS

This receipt was generated by the automated BLM Collections and Billing System and is a paper representation of a portion of the official electronic record contained therein.

AMC 62617
AMC 83517

MAINTENANCE FEE PAYMENT

Mining Claim Maintenance Fee Payment of \$100 per claim or site is due on or before September 1, 2003, in lieu of assessment work for the upcoming assessment year beginning September 1 of the year noted above.

BUREAU OF LAND MANAGEMENT
ARIZONA STATE OFFICE
222 NORTH CENTRAL AVENUE
PHOENIX, AZ 85004
602-417-9200
www.az.blm.gov

FOR BLM USE ONLY
NO. OF CLAIMS: 8 X \$100 = \$ 800.00
INIT: _____ Check No: _____

BLM SERIAL NUMBERS	NAME OF CLAIMS/SITES	COUNTY <u>Pima</u> BOOK/DOCKET & PAGE OR FEE NUMBER
1. AMC <u>83517</u>	<u>Bonanza</u>	_____
2. AMC <u>83518</u>	<u>Esperanza</u>	_____
3. AMC <u>83519</u>	<u>Horse Shoe</u>	_____
4. AMC <u>83520</u>	<u>Arizona</u>	_____
5. AMC <u>83521</u>	<u>Nugget</u>	_____
6. AMC <u>83522</u>	<u>Bell</u>	_____
7. AMC <u>83523</u>	<u>Shur Shot</u>	_____
8. AMC <u>62617</u>	<u>Hard Hat</u>	_____
9. AMC _____	_____	_____
10. AMC _____	_____	_____

List additional claims on the reverse side of this form.

CHECK HERE IF THIS IS A CHANGE OF ADDRESS

CLAIMANT'S NAME: Norman Montgomery
ADDRESS: P.O. Box 941
CITY: Coolidge STATE: Az. ZIP: 85228
PHONE: 520-868-4630

Signature: Norman Montgomery

To record with the County, one claimant or agent must sign.

RECEIVED
BLM, AZ STATE OFFICE
2003 AUG 14 A 10:52
PHOENIX, ARIZONA
BLM DATE STAMP

ENTERED IN COMPUTER
RE 8/21/03

[Handwritten initials]

**United States Department of the Interior
Bureau of Land Management**

BUSINESS & SUPPORT SVCS DIV
222 N CENTRAL AVE
PHOENIX, AZ 85004 -2203
Phone: (602) 417-9200

Receipt

No:

729853

Transaction #: 759265**Date of Transaction:** 08/14/2003

CUSTOMER: NORMAN MONTGOMERY
BOX 941
COOLIDGE, AZ 85228

LINE #	QTY	DESCRIPTION	REMARKS	UNIT PRICE	TOTAL
1	1.00	LOCATABLE MINERALS / MINING CLAIMS-NOT NEW-UNADJUD, ONE AUTH NO. ONLY / MINING CLAIM MONEY RECEIVED (455) CASES: AMC62617/\$800.00	MAINT 2004 *8)	- n/a -	800.00
TOTAL:					\$800.00

PAYMENT INFORMATION

1	AMOUNT:	\$800.00	POSTMARKED:	N/A
	TYPE:	CHECK	RECEIVED:	08/14/2003
	CHECK NO:	16317		
	NAME:	MONTGOMERY, NORMAN BOX 941 COOLIDGE AZ 85228		

REMARKS

This receipt was generated by the automated BLM Collections and Billing System and is a paper representation of a portion of the official electronic record contained therein.

United States Department of the Interior
Bureau of Land Management
 BUSINESS & SUPPORT SVCS DIV
 222 N CENTRAL AVE
 PHOENIX, AZ 85004 -2203
 Phone: (602) 417-9200

Receipt	
No:	501572

Transaction #: 524912
Date of Transaction: 05/30/2002
CUSTOMER: NORMAN MONTGOMERY BOX 941 COLLIDGE, AZ 85228

LINE #	QTY	DESCRIPTION	REMARKS	UNIT PRICE	TOTAL
1	1.00	LOCATABLE MINERALS / MINING CLAIMS-NOT NEW-UNADJUD, ONE AUTH NO. ONLY / MINING CLAIM MONEY RECEIVED (455) CASES: AMC83517/\$800.00	MAINT 2003 (8)	- n/a -	800.00
TOTAL:					\$800.00

PAYMENT INFORMATION			
NOTE: Items will appear on credit card statement as "Bureau of Land Management".			
1	AMOUNT:	\$800.00	POSTMARKED: N/A
	TYPE:	CREDIT CARD	RECEIVED: 05/30/2002
	NAME:	MONTGOMERY, NORMAN BOX 941 COLLIDGE AZ 85228	
	CARD NO:	XXXXXXXXXXXX9993	AUTH CODE: 030738
	NAME ON CARD:	MONTGOMERY/NORMAN M	
	EXPIRES:	06/30/2002	
	SIGNATURE:		

REMARKS

This receipt was generated by the automated BLM Collections and Billings System and is a paper representation of a portion of the official electronic record contained therein.

MAINTENANCE FEE PAYMENT

Mining Claim Maintenance Fee Payment of \$100 per claim or site is due on or before September 1, 2002, in lieu of assessment work for the upcoming assessment year beginning September 1 of the year noted above.

BUREAU OF LAND MANAGEMENT
ARIZONA STATE OFFICE
222 NORTH CENTRAL AVENUE
PHOENIX, AZ 85004
602-417-9200
www.az.blm.gov

FOR BLM USE ONLY	
NO. OF CLAIMS: <u>8</u>	X \$100 = \$ <u>800⁰⁰</u>
RECEIPT NO.: <u>501572</u>	CHECK NO.: <u>10</u>
INIT: <u>clw</u>	

The claims are situated in Pima County, Arizona.

BLM SERIAL NUMBERS

NAMES OF CLAIMS OR SITES

AMC 83517 THRU AMC 83523 NAME: Listed on back of page
COUNTY BOOK/DOCKET _____ PAGE OR FEE NO: _____
AMC 62617 THRU AMC _____ NAME: Hard Net
COUNTY BOOK/DOCKET _____ PAGE OR FEE NO: _____

IF NOT CONSECUTIVE NUMBERS LIST SEPARATELY BELOW

BLM SERIAL NUMBERS	NAME OF CLAIMS/SITES	CO/BOOK DOCKET & PAGE OR FEE NUMBER
AMC _____	_____	_____
AMC _____	_____	_____
AMC _____	_____	_____
AMC _____	_____	_____

List additional claims on the reverse side of this form.

CLAIMANT'S NAME: Norman (mitch) Montgomery
ADDRESS: P.O. Box 947 CITY: Coalinga STATE: Az. ZIP: 93228
PHONE: 520 868-4630

Check here if this is a change of address

7/10/02R
VERIFIED

ARIZONA

2002 MAY 30 P 2: 18

RECEIVED
BLM STATE OFFICE

BLM DATE STAMP

ENTERED INTO COMPUTER
6/14/02TK

BLM SERIAL
NUMBERS

NAME OF CLAIMS/SITES

CO/BOOK DOCKET &
PAGE OR FEE NUMBER

AMC 83517

Bonanza

AMC 83518

Esperanza

AMC 83519

Horse Shoe

AMC 83520

Arizona

AMC 83521

Nugget

AMC 83522

Bell

AMC 83523

Shox Shot

AMC _____

AMC 62617

Hard Nut

AMC _____

AMC _____

AMC _____

AMC _____

AMC _____

AMC _____

43 CFR 3833.0-5(e) (August 30, 1994) requires that the names of all of the owners and their current addresses shall be identified on all instruments required to be recorded or filed by the regulation, 43 CFR Subpart 3833.

NAME: _____ ADDRESS: _____

CITY: _____ STATE: _____ ZIP: _____ IS THIS A NEW ADDRESS

NAME: _____ ADDRESS: _____

CITY: _____ STATE: _____ ZIP: _____ IS THIS A NEW ADDRESS

NAME: _____ ADDRESS: _____

CITY: _____ STATE: _____ ZIP: _____ IS THIS A NEW ADDRESS

NAME: _____ ADDRESS: _____

CITY: _____ STATE: _____ ZIP: _____ IS THIS A NEW ADDRESS

Signature: Norman (mitch) Montgomery
To record with the County, one claimant or an agent must sign.

FOR BLM USE ONLY	
DATE ENTERED INTO COMPUTER: _____	INITIALS: _____
VERIFIED: _____	

March 11, 2002

Paying - 2001
2002.

83517

62617

MAINTENANCE FEE PAYMENT

\$100.00 MAINTENANCE FEE PAYMENT DUE ON OR BEFORE AUGUST 31, 1999.
IN LIEU OF ASSESSMENT WORK FOR THE UPCOMING ASSESSMENT
YEAR BEGINNING SEPTEMBER 1 OF THE YEAR NOTED ABOVE.

Bureau Of Land Management
Arizona State Office
222 North Central Avenue
Phoenix, AZ. 85004-2203

COUNT: <u>8</u> \$ <u>200.</u> INT: <u>1600.00</u>
FOR OFFICIAL USE ONLY

THE CLAIMS ARE SITUATED IN Pima COUNTY,
ARIZONA.

BLM SERIAL NUMBERS _____ NAMES OF CLAIMS OR SITES _____

A MC 83517 THRU A MC 83523 _____

COUNTY BOOK/DOCKET _____, PAGE(S) OR FEE NO(S) _____

A MC 62617 THRU A MC _____

COUNTY BOOK/DOCKET _____, PAGE(S) OR FEE NO(S) _____

(OR) IF NOT CONSECUTIVE NUMBERS LIST SEPARATELY BELOW:

BLM SERIAL NUMBERS	NAME OF CLAIMS/SITES	COUNTY BOOK/DOCKET & PAGE OR FEE NUMBER
A MC <u>83517</u>	<u>Bonanza</u>	_____
A MC <u>83518</u>	<u>Esperanza</u>	_____
A MC <u>83519</u>	<u>Horse Shoe</u>	_____
A MC <u>83520</u>	<u>Wagon</u>	_____
A MC <u>83521</u>	<u>Nugget</u>	_____
A MC <u>83522</u>	<u>Bell</u>	_____
A MC <u>83523</u>	<u>Shur Shot</u>	_____
A MC <u>62617</u>	<u>Hard nut</u>	_____
A MC _____	_____	_____
A MC _____	_____	_____

RECEIVED
 BLM. AZ STATE OFFICE
 PHOENIX, ARIZONA
 1999 JUN 21 P 1:23

CLAIMANT'S NAME: Norman Montgomery

ADDRESS: PO Box 941 CITY: Coolidge STATE: AZ

CHECK HERE IF THIS IS A CHANGE OF ADDRESS
PHONE: 520 868-4630 ZIP: 85228

SIGNATURE: Norman Montgomery
TO RECORD WITH THE COUNTY, ONE CLAIMANT OR THE AGENT MUST SIGN

LIST ALL ADDITIONAL OWNERS ON REVERSE SIDE OF THIS FORM

FOR OFFICIAL USE ONLY

ENTERED INTO COMPUTER: 4/23/99 Sc

VERIFIED

RECEIVED
 BLM. AZ STATE OFFICE
 PHOENIX, ARIZONA
 1999 JUN 21 P

0-5(e) (August 30, 1994) REQUIRES THAT THE NAMES OF ALL OF THE OWNERS AND THEIR ADDRESSES SHALL BE IDENTIFIED ON ALL INSTRUMENTS REQUIRED TO BE RECORDED BY THE REGULATIONS, 43 CFR SUBPART 3833.

S NAME: _____
CITY: _____ STATE: _____

CK HERE IF THIS CHANGE OF ADDRESS PHONE: () ZIP: _____

S NAME: _____
CITY: _____ STATE: _____

CK HERE IF THIS CHANGE OF ADDRESS PHONE: () ZIP: _____

S NAME: _____
CITY: _____ STATE: _____

CK HERE IF THIS CHANGE OF ADDRESS PHONE: () ZIP: _____

S NAME: _____
CITY: _____ STATE: _____

CK HERE IF THIS CHANGE OF ADDRESS PHONE: () ZIP: _____

S NAME: _____
CITY: _____ STATE: _____

CK HERE IF THIS CHANGE OF ADDRESS PHONE: () ZIP: _____

S NAME: _____
CITY: _____ STATE: _____

CK HERE IF THIS CHANGE OF ADDRESS PHONE: () ZIP: _____

S NAME: _____
CITY: _____ STATE: _____

CK HERE IF THIS CHANGE OF ADDRESS PHONE: () ZIP: _____

Form 1370-41
(March 1984)

UNITED STATES
DEPARTMENT OF THE INTERIOR
BUREAU OF LAND MANAGEMENT

RECEIPT AND ACCOUNTING ADVICE

NO. 2480377 07

CD/AZ

06/21/99

Subject: CLAIM MAINTENANCE FEES 2001 AND 2002 2 1 13 1,600.00

Applicant:
NORMAN MONTGOMERY
PO BOX 941
COOLIDGE AZ 85228

Remitter: CK 15840
808-4630

Assignor:

LEASE MANAGEMENT DATA										
<input type="checkbox"/> NEW <input type="checkbox"/> UPDATE <input type="checkbox"/> PAYMENT										
ORIGINAL SERIAL NO.	ASG.	TYPE	ST.	CTY.	FUND SYMBOL			ACRES/UNITS	RATE	
AMC 83517 ET AL		B)								
AMOUNT	ANV. DATE	EXP. DATE	BILL CYC.	S/C	DISTRICT	NEXT BILL	MISC. DATA	U of M	ACTUAL UNITS	
ASSIGNMENT SERIAL NO.	ASG.	TYPE	ST.	CTY.	FUND SYMBOL			ACRES/UNITS	RATE	
AMOUNT	ANV. DATE	EXP. DATE	BILL CYC.	S/C	DISTRICT	NEXT BILL	MISC. DATA	U of M	ACTUAL UNITS	

APPLY REMITTANCE			
ACTION	FUND SYMBOL	CTY.	AMOUNT
FILING FEE			
RENTAL			
UNEARNED			
REFUND			
TOTAL			
AMOUNT DUE			

Remarks:

BY: _____ DATE: _____

Lease in Escrow?
 KGS?
 Auto Escalates?
 Auto Renew?

Of Interest?
 Operating Rights?
 Operator
 Bond Filed?

FOR MMS USE ONLY		
BILLEE NUMBER		FOREST REFUGE
OCS SECTION CODE		

62617
83517

MAINTENANCE FEE PAYMENT

**\$100.00 MAINTENANCE FEE PAYMENT DUE ON OR BEFORE AUGUST 31, 1998
IN LIEU OF ASSESSMENT WORK FOR THE UPCOMING ASSESSMENT
YEAR BEGINNING SEPTEMBER 1 OF THE YEAR NOTED ABOVE.**

Bureau Of Land Management
Arizona State Office
222 North Central Avenue
Phoenix, AZ. 85004-2203

COUNT: 9 \$ 800.00 INT: KC
FOR OFFICIAL USE ONLY

THE CLAIMS ARE SITUATED IN Pima COUNTY, ARIZONA.

BLM SERIAL NUMBERS

NAMES OF CLAIMS OR SITES

A MC 83517 THRU A MC 835243

COUNTY BOOK/DOCKET _____, PAGE(S) OR FEE NO(S) _____

A MC _____ THRU A MC _____

COUNTY BOOK/DOCKET _____, PAGE(S) OR FEE NO(S) _____

(OR) IF NOT CONSECUTIVE NUMBERS LIST SEPARATELY BELOW:

BLM SERIAL NUMBERS	NAME OF CLAIMS/SITES	COUNTY BOOK/DOCKET & PAGE OR FEE NUMBER
A MC <u>86035</u>	<u>sure shot</u>	
A MC <u>62617</u>	<u>Head Nut</u>	
A MC _____	_____	_____
A MC _____	_____	_____
A MC _____	_____	_____
A MC _____	_____	_____
A MC _____	_____	_____
A MC _____	_____	_____
A MC _____	_____	_____
A MC _____	_____	_____

CLAIMANT'S NAME: _____

ADDRESS: PO Box 941 CITY: Coolidge STATE: AZ

CHECK HERE IF THIS IS A CHANGE OF ADDRESS PHONE: (520) 868-4630 ZIP: 85228

SIGNATURE: [Signature]
TO RECORD WITH THE COUNTY, ONE CLAIMANT OR THE AGENT MUST SIGN

LIST ALL ADDITIONAL OWNERS ON REVERSE SIDE OF THIS FORM

FOR OFFICIAL USE ONLY
ENTERED INTO COMPUTER: 7/14/98 DATE INITIALS [Initials] VERIFIED [Signature]

RECEIVED
BLM AZ STATE OFFICE
1998 JUL 10 A 11:26
PHOENIX, ARIZONA

8

UNITED STATES
DEPARTMENT OF THE INTERIOR
BUREAU OF LAND MANAGEMENT

RECEIPT AND ACCOUNTING ADVICE

NO. **2389044** 04

LM/AZ

07/10/98

Subject: CLAIM MAINTENANCE FEE 1999 - 8

2 9 13

800.00

Applicant:

NORMAN MONTGOMERY
PO BOX 941
COOLIDGE AZ 85228

Remitter: SAME
CK 15153
868-4630

Assignor:

LEASE MANAGEMENT DATA NEW UPDATE PAYMENT

ORIGINAL SERIAL NO.	ASG.	TYPE	ST.	CTY.	FUND SYMBOL	ACRES/UNITS	RATE
AMC 62617, ET AL							

AMOUNT	ANV. DATE	EXP. DATE	BILL CYC.	S/C	DISTRICT	NEXT BILL	MISC. DATA	U of M	ACTUAL UNITS

ASSIGNMENT SERIAL NO.	ASG.	TYPE	ST.	CTY.	FUND SYMBOL	ACRES/UNITS	RATE

AMOUNT	ANV. DATE	EXP. DATE	BILL CYC.	S/C	DISTRICT	NEXT BILL	MISC. DATA	U of M	ACTUAL UNITS

APPLY REMITTANCE

ACTION	FUND SYMBOL	CTY.	AMOUNT
FILING FEE			
RENTAL			
UNEARNED			
REFUND			
TOTAL			
AMOUNT DUE			

Remarks:

BY:

DATE:

Lease in Escrow?
 KGS? Of Interest?
 Auto Escalates? Operating Rights?
 Auto Renew? Operator
 Bond Filed?

FOR MMS USE ONLY

BILLEE		FOREST REFUGE
NUMBER		
OCS SECTION		
CODE		

UNITED STATES
DEPARTMENT OF THE INTERIOR
BUREAU OF LAND MANAGEMENT

RECEIPT AND ACCOUNTING ADVICE

NO. 2389044 04

LM/AZ

07/10/98

Subject: CLAIM MAINTENANCE FEE 1999 - 8

2 9 13

800.00

Applicant:

NORMAN MONTGOMERY
PO BOX 941
COOLIDGE AZ 85228

SAME

Remitter: CK 15153
868-4630

Assignor:

LEASE MANAGEMENT DATA									
<input type="checkbox"/> NEW <input type="checkbox"/> UPDATE <input type="checkbox"/> PAYMENT									
ORIGINAL SERIAL NO.	ASG.	TYPE	ST.	CTY.	FUND SYMBOL			ACRES/UNITS	RATE
AMC 62617, ET AL									

AMOUNT	ANV. DATE	EXP. DATE	BILL CYC.	S/C	DISTRICT	NEXT BILL	MISC. DATA	U of M	ACTUAL UNITS

ASSIGNMENT SERIAL NO.	ASG.	TYPE	ST.	CTY.	FUND SYMBOL			ACRES/UNITS	RATE

AMOUNT	ANV. DATE	EXP. DATE	BILL CYC.	S/C	DISTRICT	NEXT BILL	MISC. DATA	U of M	ACTUAL UNITS

APPLY REMITTANCE				Remarks:
ACTION	FUND SYMBOL	CTY.	AMOUNT	
FILING FEE				
RENTAL				
UNEARNED				
REFUND				
TOTAL				
AMOUNT DUE				

BY: _____ DATE: _____

<input type="checkbox"/> Lease in Escrow? <input type="checkbox"/> KGS? <input type="checkbox"/> Auto Escalates? <input type="checkbox"/> Auto Renew?	Of Interest? Operating Rights? Operator Bond Filed?	FOR MMS USE ONLY	
		BILLEE NUMBER	FOREST REFUGE
		OCS SECTION CODE	

43 CFR 3833.0-5(e) (August 30, 1994) REQUIRES THAT THE NAMES OF ALL OF THE OWNERS AND THEIR CURRENT ADDRESSES SHALL BE IDENTIFIED ON ALL INSTRUMENTS REQUIRED TO BE RECORDED OR FILED BY THE REGULATIONS, 43 CFR SUBPART 3833.

CLAIMANT'S NAME: _____

ADDRESS: _____ CITY: _____ STATE: _____

CHECK HERE IF THIS IS CHANGE OF ADDRESS PHONE: () _____ ZIP: _____

CLAIMANT'S NAME: _____

ADDRESS: _____ CITY: _____ STATE: _____

CHECK HERE IF THIS IS CHANGE OF ADDRESS PHONE: () _____ ZIP: _____

CLAIMANT'S NAME: _____

ADDRESS: _____ CITY: _____ STATE: _____

CHECK HERE IF THIS IS CHANGE OF ADDRESS PHONE: () _____ ZIP: _____

CLAIMANT'S NAME: _____

ADDRESS: _____ CITY: _____ STATE: _____

CHECK HERE IF THIS IS CHANGE OF ADDRESS PHONE: () _____ ZIP: _____

CLAIMANT'S NAME: _____

ADDRESS: _____ CITY: _____ STATE: _____

CHECK HERE IF THIS IS CHANGE OF ADDRESS PHONE: () _____ ZIP: _____

CLAIMANT'S NAME: _____

ADDRESS: _____ CITY: _____ STATE: _____

CHECK HERE IF THIS IS CHANGE OF ADDRESS PHONE: () _____ ZIP: _____

CLAIMANT'S NAME: _____

ADDRESS: _____ CITY: _____ STATE: _____

CHECK HERE IF THIS IS CHANGE OF ADDRESS PHONE: () _____ ZIP: _____

MAINTENANCE FEE PAYMENT

98 Mant Fee

\$100.00 MAINTENANCE FEE PAYMENT DUE ON OR BEFORE AUGUST 31, 1997
 IN LIEU OF ASSESSMENT WORK FOR THE UPCOMING ASSESSMENT
 YEAR BEGINNING SEPTEMBER 1 OF THE YEAR NOTED ABOVE.

BUREAU OF LAND MANAGEMENT
 ARIZONA STATE OFFICE
 3707 NORTH 7TH STREET
 PHOENIX, AZ 85014 (OR)
 P.O. BOX 16563, PHOENIX, AZ 85011

AMC 62617, 83517 Sr

COUNT: 0 \$ ~~100.00~~ ^{800.00} INT: 0

FOR OFFICIAL USE ONLY

THE CLAIMS ARE SITUATED IN Pima COUNTY, ARIZONA.

BLM SERIAL NUMBERS _____ NAMES OF CLAIMS OR SITES _____

A MC ~~83519~~ THRU A MC ~~83520~~ _____

COUNTY BOOK/DOCKET _____, PAGE(S) OR FEE NO(S) _____

A MC _____ THRU A MC _____

COUNTY BOOK/DOCKET _____, PAGE(S) OR FEE NO(S) _____

(OR) IF NOT CONSECUTIVE NUMBERS LIST SEPARATELY BELOW:

BLM SERIAL NUMBERS	NAME OF CLAIMS/SITES	COUNTY BOOK/DOCKET & PAGE OR FEE NUMBER
A MC <u>62617</u> ✓	<u>Hard Nut PICK</u>	_____
A MC <u>83517</u>	<u>BOVANA</u>	_____
A MC <u>83518</u>	<u>ESPERANZA</u>	_____
A MC <u>83519</u>	<u>HORSE SHOE</u>	_____
A MC <u>83520</u>	<u>ARIZONA</u>	_____
A MC <u>83521</u>	<u>NOGET</u>	_____
A MC <u>83522</u>	<u>BELL</u>	_____
A MC <u>83523</u>	<u>SHUR SHOT</u>	_____
A MC _____	_____	_____
A MC _____	_____	_____

CLAIMANT'S NAME: Norman Montgomery

ADDRESS: PO Box 941 CITY: Coolidge STATE: AZ

CHECK HERE IF THIS IS A CHANGE OF ADDRESS PHONE: (520) 868-4630 ZIP: 85228

SIGNATURE: Norman Montgomery
 TO RECORD WITH THE COUNTY, ONE CLAIMANT OR THE AGENT MUST SIGN

LIST ALL ADDITIONAL OWNERS ON REVERSE SIDE OF THIS FORM

FOR OFFICIAL USE ONLY

ENTERED INTO COMPUTER: 11/14/96 DATE INITIALS DMH VERIFIED ERS

TIME STAMP

RECEIVED
 B.L.M. AZ STATE OFFICE
 Aug 27 10 06 AM '96
 PHOENIX, ARIZONA

43 CFR 3833.0-5(e) (August 30, 1994) REQUIRES THAT THE NAMES OF ALL OF THE OWNERS AND THEIR CURRENT ADDRESSES SHALL BE IDENTIFIED ON ALL INSTRUMENTS REQUIRED TO BE RECORDED OR FILED BY THE REGULATIONS, 43 CFR SUBPART 3833.

CLAIMANT'S NAME: _____

ADDRESS: _____ CITY: _____ STATE: _____

CHECK HERE IF THIS IS CHANGE OF ADDRESS PHONE: () _____ ZIP: _____

CLAIMANT'S NAME: _____

ADDRESS: _____ CITY: _____ STATE: _____

CHECK HERE IF THIS IS CHANGE OF ADDRESS PHONE: () _____ ZIP: _____

CLAIMANT'S NAME: _____

ADDRESS: _____ CITY: _____ STATE: _____

CHECK HERE IF THIS IS CHANGE OF ADDRESS PHONE: () _____ ZIP: _____

CLAIMANT'S NAME: _____

ADDRESS: _____ CITY: _____ STATE: _____

CHECK HERE IF THIS IS CHANGE OF ADDRESS PHONE: () _____ ZIP: _____

CLAIMANT'S NAME: _____

ADDRESS: _____ CITY: _____ STATE: _____

CHECK HERE IF THIS IS CHANGE OF ADDRESS PHONE: () _____ ZIP: _____

CLAIMANT'S NAME: _____

ADDRESS: _____ CITY: _____ STATE: _____

CHECK HERE IF THIS IS CHANGE OF ADDRESS PHONE: () _____ ZIP: _____

CLAIMANT'S NAME: _____

ADDRESS: _____ CITY: _____ STATE: _____

CHECK HERE IF THIS IS CHANGE OF ADDRESS PHONE: () _____ ZIP: _____

UNITED STATES
 DEPARTMENT OF THE INTERIOR
 BUREAU OF LAND MANAGEMENT

RECEIPT AND ACCOUNTING ADVICE

NO. 2263477 04

RS/AZ

08/27/96

Subject: CLAIM MAINTENANCE FEE 1998 & 1999 (8)

2 13 13

1,600.00

Applicant:

NORMAN MONTGOMERY
 P.O. BOX 941
 COOLIDGE, AZ 85228

Remitter: SAME - CK #14470
 520-868-4630

Assignor:

LEASE MANAGEMENT DATA NEW UPDATE PAYMENT

ORIGINAL SERIAL NO.	ASG.	TYPE	ST.	CTY.	FUND SYMBOL	ACRES/UNITS	RATE
AMC 62617, ET AL							

AMOUNT	ANV. DATE	EXP. DATE	BILL CYC.	S/C	DISTRICT	NEXT BILL	MISC. DATA	U of M	ACTUAL UNITS

ASSIGNMENT SERIAL NO.	ASG.	TYPE	ST.	CTY.	FUND SYMBOL	ACRES/UNITS	RATE

AMOUNT	ANV. DATE	EXP. DATE	BILL CYC.	S/C	DISTRICT	NEXT BILL	MISC. DATA	U of M	ACTUAL UNITS

APPLY REMITTANCE

ACTION	FUND SYMBOL	CTY.	AMOUNT
FILING FEE			
RENTAL			
UNEARNED			
REFUND			
TOTAL			
AMOUNT DUE			

Remarks:

AMC 62617
 83517-523

SP

BY:

DATE:

- Lease in Escrow?
- KGS?
- Auto Escalates?
- Auto Renew?

- Of Interest?
- Operating Rights?
- Operator
- Bond Filed?

FOR MMS USE ONLY

BILLEE	FOREST REFUGE
NUMBER	
OCS SECTION	
CODE	

MAINTENANCE FEE PAYMENT

**\$100.00 MAINTENANCE FEE PAYMENT DUE ON OR BEFORE AUGUST 31, 19 95
IN LIEU OF ASSESSMENT WORK FOR THE UPCOMING ASSESSMENT
YEAR BEGINNING SEPTEMBER 1 OF THE YEAR NOTED ABOVE.**

BUREAU OF LAND MANAGEMENT
ARIZONA STATE OFFICE
3707 NORTH 7TH STREET
PHOENIX, AZ 85014 (OR)
P.O. BOX 16563, PHOENIX, AZ 85011

Amc ~~62617~~ 997
83517 *see paying for 2 yrs*
COUNT: 8 \$ 1600.⁰⁰ INT: TS
FOR OFFICIAL USE ONLY

THE CLAIMS ARE SITUATED IN Pima COUNTY,
ARIZONA.

BLM SERIAL NUMBERS	NAMES OF CLAIMS OR SITES
A MC <u>83517</u> THRU A MC <u>83523</u>	<u>INC. 62617</u>
COUNTY BOOK/DOCKET _____,	PAGE(S) OR FEE NO(S) _____
A MC _____ THRU A MC _____	_____
COUNTY BOOK/DOCKET _____,	PAGE(S) OR FEE NO(S) _____

(OR) IF NOT CONSECUTIVE NUMBERS LIST SEPARATELY BELOW:

BLM SERIAL NUMBERS	NAME OF CLAIMS/SITES	COUNTY BOOK/DOCKET & PAGE OR FEE NUMBER
A MC <u>62617</u>	<u>HARD NUT PLACE</u>	_____
A MC <u>83517</u>	<u>BONANZA</u>	_____
A MC <u>83518</u>	<u>ESPERANZA</u>	_____
A MC <u>83519</u>	<u>HORSE SHOE</u>	_____
A MC <u>83520</u>	<u>ARIZONA</u>	_____
A MC <u>83521</u>	<u>NUGET</u>	_____
A MC <u>83522</u>	<u>BELL</u>	_____
A MC <u>83523</u>	<u>SURE SHOT</u>	_____
A MC _____	_____	_____
A MC _____	_____	_____

CLAIMANT'S NAME: NORMAN MONTGOMERY

ADDRESS: PO Box 941 CITY: Coolidge STATE: AZ

CHECK HERE IF THIS IS A CHANGE OF ADDRESS PHONE: (602) 368-4630 ZIP: 85228

SIGNATURE: Norman Montgomery
TO RECORD WITH THE COUNTY, ONE CLAIMANT OR THE AGENT MUST SIGN

LIST ALL ADDITIONAL OWNERS ON REVERSE SIDE OF THIS FORM

FOR OFFICIAL USE ONLY

ENTERED INTO COMPUTER: 8/14/95 SP TD
DATE INITIALS VERIFIED

TIME STAMP

RECEIVED
BLM AZ STATE OFFICE
JUL 20 12 28 PM '95
PHOENIX ARIZONA

43 CFR 3833.0-5(e) (August 30, 1994) REQUIRES THAT THE NAMES OF ALL OF THE OWNERS AND THEIR CURRENT ADDRESSES SHALL BE IDENTIFIED ON ALL INSTRUMENTS REQUIRED TO BE RECORDED OR FILED BY THE REGULATIONS, 43 CFR SUBPART 3833.

CLAIMANT'S NAME: _____

ADDRESS: _____ CITY: _____ STATE: _____

CHECK HERE IF THIS IS CHANGE OF ADDRESS PHONE: () _____ ZIP: _____

CLAIMANT'S NAME: _____

ADDRESS: _____ CITY: _____ STATE: _____

CHECK HERE IF THIS IS CHANGE OF ADDRESS PHONE: () _____ ZIP: _____

CLAIMANT'S NAME: _____

ADDRESS: _____ CITY: _____ STATE: _____

CHECK HERE IF THIS IS CHANGE OF ADDRESS PHONE: () _____ ZIP: _____

CLAIMANT'S NAME: _____

ADDRESS: _____ CITY: _____ STATE: _____

CHECK HERE IF THIS IS CHANGE OF ADDRESS PHONE: () _____ ZIP: _____

CLAIMANT'S NAME: _____

ADDRESS: _____ CITY: _____ STATE: _____

CHECK HERE IF THIS IS CHANGE OF ADDRESS PHONE: () _____ ZIP: _____

CLAIMANT'S NAME: _____

ADDRESS: _____ CITY: _____ STATE: _____

CHECK HERE IF THIS IS CHANGE OF ADDRESS PHONE: () _____ ZIP: _____

CLAIMANT'S NAME: _____

ADDRESS: _____ CITY: _____ STATE: _____

CHECK HERE IF THIS IS CHANGE OF ADDRESS PHONE: () _____ ZIP: _____

UNITED STATES
DEPARTMENT OF THE INTERIOR
BUREAU OF LAND MANAGEMENT

RECEIPT AND ACCOUNTING ADVICE

NO. **2147274** 04

WG/AZ 07/20/95

Subject: CLAIM MAINTENANCE FEE 1996 & 1997 (8) 2 8 13 1,600.00

Applicant:
NORMAN MONTGOMERY
PO BOX 941
COOLIDGE AZ. 85228

Remitter: SAME CK. # 13733
868-4630

ENTERED IN COMPUTER

LEASE MANAGEMENT DATA NEW UPDATE PAYMENT

ORIGINAL SERIAL NO.	ASG.	TYPE	ST.	CTY.	FUND SYMBOL	ACRES/UNITS	RATE
AMC 62617, ET AL							

AMOUNT	ANV. DATE	EXP. DATE	BILL CYC.	S/C	DISTRICT	NEXT BILL	MISC. DATA	U of M	ACTUAL UNITS

ASSIGNMENT SERIAL NO.	ASG.	TYPE	ST.	CTY.	FUND SYMBOL	ACRES/UNITS	RATE

AMOUNT	ANV. DATE	EXP. DATE	BILL CYC.	S/C	DISTRICT	NEXT BILL	MISC. DATA	U of M	ACTUAL UNITS

APPLY REMITTANCE

ACTION	FUND SYMBOL	CTY.	AMOUNT
FILING FEE			
RENTAL			
UNEARNED			
REFUND			
TOTAL			
AMOUNT DUE			

Remarks:

AMC 62617
AMC 83517-523

BY:

DATE:

- Lease in Escrow?
- KGS? Of Interest?
- Auto Escalates? Operating Rights?
- Auto Renew? Operator
- Bond Filed?

FOR MMS USE ONLY

BILLEE	FOREST REFUGE
NUMBER	
OCS SECTION	
CODE	

62617
83517 *mt*

4-13-94
4-6-94 *yr*

I am paying Rental Fees for 1995
The Following Mining Claims

BONANZA	83517
ESPERANZA	83518
HORSE SHOE	83519
ARIZONA	83520
NUGET	83521
BELL	83522
SHORSHOT	83523
* HERD NUT	62617

RECEIVED
B.L.M. AZ STATE OFFICE
APR 6 1 37 PM '94
PHOENIX, ARIZONA

Anna-Montgomery
P.O. Box 941
Coolidge, Ariz. 85228

1995 Rental
ENTERED IN COMPUTER *mt*
4/12/94

UNITED STATES
DEPARTMENT OF THE INTERIOR
BUREAU OF LAND MANAGEMENT

RECEIPT AND ACCOUNTING ADVICE

No. 2057418

SM/AZ 04/06/94

Subject: TRANSFERS OF INTEREST (8) 2 17 12 40.00
CLAIM MAINTENANCE FEE 1995 (8) 2 17 13 800.00

Applicant:
NORMAN MONTGOMERY
P. O. BOX 941
COOLIDGE, AZ 85228

Remitter: SAME - CK #12795
862-4630

Assignor:

LEASE MANAGEMENT DATA										
<input type="checkbox"/> NEW <input type="checkbox"/> UPDATE <input type="checkbox"/> PAYMENT										
ORIGINAL SERIAL NO.	ASG.	TYPE	ST.	CTY.	FUND SYMBOL			ACRES/UNITS	RATE	
AMC 62617, ET AL										
AMOUNT	ANV. DATE	EXP. DATE	BILL CYC.	S/C	DISTRICT	NEXT BILL	MISC. DATA	U of M	ACTUAL UNITS	
ASSIGNMENT SERIAL NO.	ASG.	TYPE	ST.	CTY.	FUND SYMBOL			ACRES/UNITS	RATE	
AMOUNT	ANV. DATE	EXP. DATE	BILL CYC.	S/C	DISTRICT	NEXT BILL	MISC. DATA	U of M	ACTUAL UNITS	
APPLY REMITTANCE										
ACTION	FUND SYMBOL	CTY.	AMOUNT							
FILING FEE										
RENTAL										
UNEARNED										
REFUND										
TOTAL										
AMOUNT DUE										
Remarks:										
BY: _____ DATE: _____										

<input type="checkbox"/> Lease in Escrow?	
<input type="checkbox"/> KGS?	Of Interest?
<input type="checkbox"/> Auto Escalates?	Operating Rights?
<input type="checkbox"/> Auto Renew?	Operator
	Bond Filed?

FOR MMS USE ONLY		
BILLEE		FOREST REFUGE
NUMBER		
OCS SECTION		
CODE		

CASE FOLDER COPY

62617

STATE OF ARIZONA, County of Pima) SS:

**CERTIFICATION OF PAYMENT OF RENTAL FEE
IN LIEU OF AFFIDAVIT OF ANNUAL ASSESSMENT WORK**

Carl Russell, being first duly sworn, deposes and says that:

1. He is one of the owners of the following described unpatented lode and placer mining claims situated in Pima County, Arizona (the "Claims"), the location notices of which are of record in said county, and in the records of the Arizona State Office of the Bureau of Land Management under the file numbers indicated as follows:

<u>HARD NUT</u>	<u>BOOK 42 PAGE 549</u>	<u>AMC 62617</u>	<u>BLM A 7863</u>
Name of Claim	County Recorder's Data	BLM Serial AMC No.	
Located in Sec(s) <u>12T+ 7</u>	Township <u>15S</u>	Range <u>2E R 3E</u>	

_____	_____	_____
Name of Claim	County Recorder's Data	BLM Serial AMC No.
Located in Sec(s) _____	Township _____	Range _____

2. Pursuant to Amendment Number 18 of H.R. 5503, of the Department of the Interior and Related Agencies Appropriations Act, 1993, owner has paid a rental fee of \$100 per claim for the assessment year ending September 1, 1993, and an advance rental of \$100 per claim for the assessment year beginning on September 1, 1993, in lieu of recording an affidavit of performance of annual assessment work. Owner further states, however, that mineral production activities have occurred upon the Claims during the past assessment year that would have ordinarily qualified as annual assessment work.

3. The name and address of the owners of the Claim for which this Certificate is prepared is _____
RT 1 BOX 262 Miami Az. 85539 THIS IS NOT A CHANGE OF ADDRESS.

4. The Claims are held and claimed by the owner for the valuable mineral contained therein, and the owner intends to continue development of the claims.

DATED this 16 day of Aug., 1993.

Carl Russell

The foregoing instrument was acknowledged before me this _____ day of _____, 19____ by _____

Notary Public _____ PHOENIX, ARIZONA

My Commission Expires: _____

93 + 94 Rental
ENTERED IN COMPUTER
8-17-93 ep

Aug 16 1 22 PM '93
RECEIVED
BLM AZ STATE OFFICE

RECORDED BY: OK
DEPUTY RECORDER
2077 RDOF



DOCKET: 9597
PAGE: 2466
NO. OF PAGES: 1
SEQUENCE: 93128790
08/03/93
AFFPL 16:39:00

W
CARL RUSSELL
RT 1 BOX 262

MIAMI

AZ 85539

MAIL
AMOUNT PAID \$ 12.00

CARL Russell
RT. 1 Box 262
MIAMI AZ. 85539

County Recorder

Fee: \$ 62617

By

Deputy Recorder

AFFIDAVIT OF PERFORMANCE OF ANNUAL WORK

State of Arizona
County of Pima ss.

- The undersigned being duly sworn according to law deposes and says that they are a citizen of the United States, more than eighteen years of age and that all of the facts set forth in this affidavit are true and correct according to the best of their knowledge, information and belief.
- That they are personally acquainted with the following mining claims.

Claim Name	Arizona Mining Claim Number	Claim Type	Location Notice Recorded in Book or Docket No., Page No.
HARD HUT	AMC 62617 BLM A-9863	PLACER	BOOK 42 PAGE 549

- That between the date of 2-1-93 and July 1-93 at least TWO THOUSAND DOLLARS (\$ 2000) worth of work and improvements were done and performed upon this claim not including location work.

- The work and improvements were made by and at the expense of Carl Russell
John Deber
owner of the mine whose address is Carl Russell P.O. Box 260 Miami
Az. 85539 - John Deber 1314 E. MESQUITE ST. GIBB B
for the purpose of complying with the laws of the United States pertaining to assessment or annual work.

- The name of the people employed by the owner to do the work and improvements were Bell Baker - Carl Russell - John Deber

- The work and improvements done were Sampling, reestablish
claim marker - EXTRACTING ORE FROM DEVELOPED
channels
Date _____

Subscribed to and sworn before me this 30th day of July 1993 by
John Deber and Carl Russell

My comm. expires 10-25-95

Mrs. Wilson
Notary Public

ENTERED IN COMPUTER
8-17-93

Rental Pd
FOR 93 & 94

RECEIVED
BLM AZ STATE OFFICE

UNITED STATES
DEPARTMENT OF THE INTERIOR
BUREAU OF LAND MANAGEMENT

RECEIPT AND ACCOUNTING ADVICE

NO. 1900917 04

SM/AZ

08/16/93

Subject: CLAIM RENTAL FEE 1993 & 1994 (1) 1 26 13 200.00
 Applicant: AFFIDAVIT OF ASSESSMENT WORK (1) 1 26 12 5.00

CARL RUSSELL
RT. 1, BOX 262
MIAMI, AZ 85539

Remitter: SAME - CASH

Assignor:

LEASE MANAGEMENT DATA										
<input type="checkbox"/> NEW <input type="checkbox"/> UPDATE <input type="checkbox"/> PAYMENT										
ORIGINAL SERIAL NO.	ASG.	TYPE	ST.	CTY.	FUND SYMBOL			ACRES/UNITS	RATE	
AMC 62617										
AMOUNT	ANV. DATE	EXP. DATE	BILL CYC.	S/C	DISTRICT	NEXT BILL	MISC. DATA	U of M	ACTUAL UNITS	
ASSIGNMENT SERIAL NO.	ASG.	TYPE	ST.	CTY.	FUND SYMBOL			ACRES/UNITS	RATE	
AMOUNT	ANV. DATE	EXP. DATE	BILL CYC.	S/C	DISTRICT	NEXT BILL	MISC. DATA	U of M	ACTUAL UNITS	

APPLY REMITTANCE			
ACTION	FUND SYMBOL	CTY.	AMOUNT
FILING FEE			
RENTAL			
UNEARNED			
REFUND			
TOTAL			
AMOUNT DUE			

Remarks:

BY: _____ DATE: _____

Lease in Escrow?
 KGS?
 Auto Escalates?
 Auto Renew?

Of Interest?
 Operating Rights?
 Operator
 Bond Filed?

FOR MMS USE ONLY		
BILLEE	NUMBER	FOREST REFUGE
OCS SECTION		
CODE		

UNITED STATES
DEPARTMENT OF THE INTERIOR
BUREAU OF LAND MANAGEMENT

RECEIPT AND ACCOUNTING ADVICE

NO. 1900917 04

SM/AZ 08/16/93

Subject: CLAIM RENTAL FEE 1993 & 1994 (1) 1 26 13 200.00
 Applicant: AFFIDAVIT OF ASSESSMENT WORK (1) 1 26 12 5.00

CARL RUSSELL
RT. 1, BOX 262
MIAMI, AZ 85539

Remitter: SAME - CASH

Assignor:

LEASE MANAGEMENT DATA									
<input type="checkbox"/> NEW <input type="checkbox"/> UPDATE <input type="checkbox"/> PAYMENT									
ORIGINAL SERIAL NO.	ASG.	TYPE	ST.	CTY.	FUND SYMBOL			ACRES/UNITS	RATE
AMC 62617									

AMOUNT	ANV. DATE	EXP. DATE	BILL CYC.	S/C	DISTRICT	NEXT BILL	MISC. DATA	U of M	ACTUAL UNITS

ASSIGNMENT SERIAL NO.	ASG.	TYPE	ST.	CTY.	FUND SYMBOL			ACRES/UNITS	RATE

AMOUNT	ANV. DATE	EXP. DATE	BILL CYC.	S/C	DISTRICT	NEXT BILL	MISC. DATA	U of M	ACTUAL UNITS

APPLY REMITTANCE			
ACTION	FUND SYMBOL	CTY.	AMOUNT
FILING FEE			
RENTAL			
UNEARNED			
REFUND			
TOTAL			
AMOUNT DUE			

Remarks:

BY: *[Signature]* DATE:

Lease in Escrow?
 KGS? Of Interest?
 Auto Escalates? Operating Rights?
 Auto Renew? Operator
 Bond Filed?

FOR MMS USE ONLY		
BILLEE	NUMBER	FOREST REFUGE
OCS SECTION	CODE	

RECORDED BY: OKG
DEPUTY RECORDER
2077 RD13



BOOKET: 9380
PAGE: 755
NO. OF PAGES: 1
SEQUENCE: 92138132
09/21/92
AFFPL 11:12:00

W
CARL RUSSELL
PO BOX 260

MIAMI AZ 85539

ENVELOPE
AMOUNT PAID \$ 11.00

62617
TD
4

County Recorder
By Deputy Recorder

Fee: \$
RECEIVED
BLM AZ
SEP 29 1992

AFFIDAVIT OF PERFORMANCE OF ANNUAL WORK

State of Arizona
County of Pima ss.

- The undersigned being duly sworn according to law deposes and says that they are a citizen of the United States, more than eighteen years of age and that all of the facts set forth in this affidavit are true and correct according to the best of their knowledge, information and belief.
- That they are personally acquainted with the following mining claims.

Claim Name	Arizona Mining Claim Number	Claim Type	Location Notice Recorded in Book or Docket No., Page No.
HARD-NUT	ANC 62617	PLACER	BOOK 42, PAGE 549
	BLM #A-9863		

- That between the date of 5/1/92 and June 1/92 at least TWO THOUSAND DOLLARS - (\$ 2000) worth of work and improvements were done and performed upon this claim not including location work.
- The work and improvements were made by and at the expense of CARL RUSSELL AND JOHN DUBER owner of the mine whose address is CARL RUSSELL P.O. BOX 260 MIAMI AZ 85539 JOHN DUBER 1314 E. MESQUITE ST GLOBE AZ for the purpose of complying with the laws of the United States pertaining to assessment or annual work.
- The name of the people employed by the owner to do the work and improvements were JACK OTONI, BILL BAKER
- The work and improvements done were DEVELOPED TWO NEW CHANNELS FOR EXTRACTING GOLD BEARING ORE

Date _____
Signature John Duber
Subscribed to and sworn before me this 2nd day of September 1992 by John Duber Carl Russell

My comm. expires 6-1-93
OFFICIAL SEAL
DENISE TROGLIA
NOTARY PUBLIC-ARIZONA
GILA COUNTY
My Comm. Exp. 6-1-93

Denise Troglia
Notary Public
Mistwillars

9380 755

UNITED STATES
DEPARTMENT OF THE INTERIOR
BUREAU OF LAND MANAGEMENT

RECEIPT AND ACCOUNTING ADVICE

NO. 1925735

CP/AZ

09/30/92

04

Subject: AFFIDAVITS OF ASSESSMENT WORK (1) ✓ 2 11 12 5.00

Applicant:
CARL A. RUSSELL
BOX 260
MIAMI, AZ 85539

Remitter: SAME - CK #2386
473-3212

OK

Assignor:

LEASE MANAGEMENT DATA									
<input type="checkbox"/> NEW <input type="checkbox"/> UPDATE <input type="checkbox"/> PAYMENT									
ORIGINAL SERIAL NO.	ASG.	TYPE	ST.	CTY.	FUND SYMBOL			ACRES/UNITS	RATE
AMC 62617									
AMOUNT	ANV. DATE	EXP. DATE	BILL CYC.	S/C	DISTRICT	NEXT BILL	MISC. DATA	U of M	ACTUAL UNITS
ASSIGNMENT SERIAL NO.	ASG.	TYPE	ST.	CTY.	FUND SYMBOL			ACRES/UNITS	RATE
AMOUNT	ANV. DATE	EXP. DATE	BILL CYC.	S/C	DISTRICT	NEXT BILL	MISC. DATA	U of M	ACTUAL UNITS

APPLY REMITTANCE			
ACTION	FUND SYMBOL	CTY.	AMOUNT
FILING FEE			
RENTAL			
UNEARNED			
REFUND			
TOTAL			
AMOUNT DUE			

Remarks:

ACK. CP

BY: _____ DATE: _____

Lease in Escrow?
 KGS?
 Auto Escalates?
 Auto Renew?

Of Interest?
 Operating Rights?
 Operator
 Bond Filed?

FOR MMS USE ONLY

BILLEE	FOREST REFUGE
NUMBER	
OCS SECTION	
CODE	

RECORDED BY: OKG
DEPUTY RECORDER
2077 RD13



62617
DOCKET: SK 910
PAGE: 147
NO. OF PAGES: 17
SEQUENCE: 911044
08/20/91
AFFPL 13:22:0

W
CARL RUSSELL
BOX 260

MIAMI AZ 85539

HOLD FOR POSTAGE
AMOUNT PAID \$ 13.00

Carl Russell
Box 260,
Miami, Az. 85539

County Recorder

Fee: \$

By

Deputy Recorder

AFFIDAVIT OF PERFORMANCE OF ANNUAL WORK

State of Arizona
County of Pima ss.

- The undersigned being duly sworn according to law deposes and says that they are a citizen of the United States, more than eighteen years of age and that all of the facts set forth in this affidavit are true and correct according to the best of their knowledge, information and belief.
- That they are personally acquainted with the following mining claims.

Claim Name	Arizona Mining Claim Number	Claim Type	Location Notice Recorded in Book or Docket No. Page No.
Hard Nut	AMC 62617 BLM # A- 9863	Placer	Book 42 Page 549

- That between the date of January 1991 and July 1991 at least Two thousand dollars (\$ 2,000.00) worth of work and improvements were done and performed upon this claim not including location work.

- The work and improvements were made by and at the expense of Carl Russell and John Duber

owner of the mine whose address is Box 260 Miami, Az. 85539 and John Duber 1314 E. Mesquite St. Globe Az. 85501

for the purpose of complying with the laws of the United States pertaining to assessment or annual work.

- The name of the people employed by the owner to do the work and improvements were _____

- The work and improvements done were Road Maintenance, Active mining and Sampling

Date 8-15-91

Carl Russell
John Duber
Signature

Subscribed to and sworn before me this 15th day of August 1991 by Carl Russell, John Duber

My comm. expires 11-1-91

Barbara Anthony
Notary Public

UNITED STATES
DEPARTMENT OF THE INTERIOR
BUREAU OF LAND MANAGEMENT

RECEIPT AND ACCOUNTING ADVICE

NO. 1666662 ⁰⁴

SM/AZ 09/26/91
2 5 12 85.00

Subject: AFFIDAVITS OF ASSESSMENT WORK (17) ¹⁸

Applicant:
CARL RUSSELL, ET AL
BOX 260
MIAMI, AZ 85539

SAME - CK #1777
Remitter: 473-3212

Assignor:

LEASE MANAGEMENT DATA NEW UPDATE PAYMENT

ORIGINAL SERIAL NO.	ASG.	TYPE	ST.	CTY.	FUND SYMBOL	ACRES/UNITS	RATE
AMC 62617, ET AL							

AMOUNT	ANV. DATE	EXP. DATE	BILL CYC.	S/C	DISTRICT	NEXT BILL	MISC. DATA	U of M	ACTUAL UNITS

ASSIGNMENT SERIAL NO.	ASG.	TYPE	ST.	CTY.	FUND SYMBOL	ACRES/UNITS	RATE

AMOUNT	ANV. DATE	EXP. DATE	BILL CYC.	S/C	DISTRICT	NEXT BILL	MISC. DATA	U of M	ACTUAL UNITS

APPLY REMITTANCE

ACTION	FUND SYMBOL	CTY.	AMOUNT
FILING FEE			
RENTAL			
UNEARNED			
REFUND			
TOTAL			
AMOUNT DUE			

Remarks:

Ack - sqm

BY:

DATE:

- Lease in Escrow?
- KGS? Of Interest?
- Auto Escalates? Operating Rights?
- Auto Renew? Operator
- Bond Filed?

FOR MMS USE ONLY

BILLEE NUMBER	FOREST REFUGE
OCS SECTION	
CODE	

STATE OF ARIZONA, I by certify that the within instrument w ed and
 ss. County of recorded , 19 , at M.
 In Docket No. , Page , at the request of

Fee No.: 62617
Jm
hi

When recorded mail to:

Carl Russell
 P. O. Box 260
 Miami, Arizona 85539

Witness my hand and official seal.

 County Recorder
 By Deputy Recorder

Fee: \$

AFFIDAVIT OF PERFORMANCE OF ANNUAL WORK

State of Arizona Pima ss.
 County of

- The undersigned being duly sworn according to law deposes and says that they are a citizen of the United States, more than eighteen years of age and that all of the facts set forth in this affidavit are true and correct according to the best of their knowledge, information and belief.
- That they are personally acquainted with the following mining claims.

Claim Name	Arizona Mining Claim Number	Claim Type	Location Notice Recorded in Book or Docket No., Page No.
Hard-nut ✓	AMC 62617 ✓	Placer	Book 42, Page 549
	BLM #A-9863		

- That between the date of January 1990 and June 10, 1990 at least Two Thousand Dollars - - - - - (\$ 2,000.00) worth of work and improvements were done and performed upon this claim not including location work.

- The work and improvements were made by and at the expense of John Duber and Carl A. Russell

owner of the mine whose address is John Duber, 1314 E. Mesquite St., Globe, AZ and Carl A. Russell, P. O. Box 260, Miami, AZ

for the purpose of complying with the laws of the United States pertaining to assessment or annual work.

- The name of the people employed by the owner to do the work and improvements were Ken Lathrup, R. E. Russell

- The work and improvements done were Sampling channels from west to east end of claim using a Model 230 Cat backhoe. All excavation has been recovered.

Date 7-2-90
 Subscribed to and sworn before me this 3rd day of July 19 90 by John Duber and Carl Russell
John Duber
Carl Russell Signature

RECEIVED

B.L.M. AZ STATE OFFICE
 My comm. expires 11-1-91

Barbara Mulhrey
 Notary Public

JUL 24 1990

7:45 A.M.

PHOENIX, ARIZONA

581
 8832

2

UNITED STATES
DEPARTMENT OF THE INTERIOR
BUREAU OF LAND MANAGEMENT

RECEIPT AND ACCOUNTING ADVICE

NO. 1641598-04

SM/AZ 08/07/90

Separated

Subject: ADDITIONAL MONEY REQUESTED 2 4 12
AFFID. OF ASSESS. WORK (18), TRANSFER (1)

10.00
OK

Applicant:
CARL RUSSELL, ET AL
BOX 260
MIAMI, AZ 85539

SAME - CK #1288

Remitter: 473-3212

Assignor:

LEASE MANAGEMENT DATA NEW UPDATE PAYMENT

ORIGINAL SERIAL NO.	ASG.	TYPE	ST.	CTY.	FUND SYMBOL	ACRES/UNITS	RATE
AMC 201535, ET AL							

AMOUNT	ANV. DATE	EXP. DATE	BILL CYC.	S/C	DISTRICT	NEXT BILL	MISC. DATA	U of M	ACTUAL UNITS

ASSIGNMENT SERIAL NO.	ASG.	TYPE	ST.	CTY.	FUND SYMBOL	ACRES/UNITS	RATE

AMOUNT	ANV. DATE	EXP. DATE	BILL CYC.	S/C	DISTRICT	NEXT BILL	MISC. DATA	U of M	ACTUAL UNITS

APPLY REMITTANCE

ACTION	FUND SYMBOL	CTY.	AMOUNT
FILING FEE			
RENTAL			
UNEARNED			
REFUND			
TOTAL			
AMOUNT DUE			

Remarks:

BY: _____ DATE: _____

- Lease in Escrow?
- KGS? Of Interest?
- Auto Escalates? Operating Rights?
- Auto Renew? Operator
- Bond Filed?

FOR MMS USE ONLY	
BILLEE NUMBER	FOREST REFUGE
OCS SECTION	
CODE	

MIKE BOYD, RECORDER
PIMA COUNTY, ARIZONA
CERTIFICATE OF RECORDING

07/18/90
08:12:00

W
CARL RUSSELL
PO BOX 260

MIAMI AZ 85539

2 PAGES	AT	\$	5.00
CONVERSION FEE			3.00
0 AFFIDAVIT	AT	2.00 EACH	.00
0 COPIES	AT	1.00 EACH	.00
0 POSTAGE	AT	1.00 EACH	.00
0 SEARCHES	AT	10.00 EACH	.00

NO. OF PAGES: 002
SEQUENCE: 90086469
DOCKET: 08832 PAGE: 0582

RECORDING TYPE: PARTNERSHIP
GRANTOR: HARD NUT PLACER MINING CLAIM
GRANTEE: DUBER JOHN +

TOTAL 8.00

OKG
DEPUTY RECORDER

AMOUNT PAID \$ 8.00
2077 REC1 AMOUNT DUE \$.00

ENVELOPE

THE ABOVE SPACE FOR RECORDERS USE ONLY
TO BE RECORDED AS PART OF DOCUMENT

DO NOT DETACH CERTIFICATE FROM DOCUMENT

RECEIVED
B.L.M. AZ STATE OFFICE

JUL 24 1990

7:45 A.M.
PHOENIX, ARIZONA

8832

582

62617
ej

AFFIDAVIT OF PARTNERSHIP

This affidavit is to verify that John Duber and Carl Russell are partners, of the Hard-Nut Placer Mining Claims, located and recorded in Pima County. Situated in the Quijotea Horseshoe Basin Mining District. Book 42, Page 549. Township 15 S, Range 3 E, Section 12 and Township 15 S, Range 3 E Section 7. Arizona Mining Claim Number AMC 52517 62617.

BIM A-9862.

John Duber
John Duber


John Duber
1314 E. Mesquite
Globe, Az. 85501

Carl Russell
Carl Russell

Carl Russell
Box 260
Miami, Az. 85539

— Added

Subscribed and sworn to before me
this 3rd day of July, 1990
My Com Exp 11-1-91



Barbara Guthrey
Notary Public

PAGES OF THIS DOCUMENT MAY NOT
REPRODUCE WELL ON FILM.
Pima County Recorder's Office

ENTERED IN COMPUTER

9-18-90
ej

RECEIVED
B.L.M. AZ STATE OFFICE

JUL 24 1990

7:45 A.M.
PHOENIX, ARIZONA

8832

583

UNITED STATES
DEPARTMENT OF THE INTERIOR
BUREAU OF LAND MANAGEMENT

04 RECEIPT AND ACCOUNTING ADVICE

NO. 1641525

SM/AZ

07/24/90

OK

Subject: AFFIDAVITS OF ASSESSMENT WORK (1) 2 5 12

5.00

Applicant:
CARL A. RUSSELL, ET AL
P. O. BOX 260
MIAMI, AZ 85539

SAME - CK #1276
Remitter: 473-3212

Assignor:

LEASE MANAGEMENT DATA									
<input type="checkbox"/> NEW <input type="checkbox"/> UPDATE <input type="checkbox"/> PAYMENT									
ORIGINAL SERIAL NO.	ASG.	TYPE	ST.	CTY.	FUND SYMBOL			ACRES/UNITS	RATE
AMC 62617									
HARD-NUT									

AMOUNT	ANV. DATE	EXP. DATE	BILL CYC.	S/C	DISTRICT	NEXT BILL	MISC. DATA	U of M	ACTUAL UNITS

ASSIGNMENT SERIAL NO.	ASG.	TYPE	ST.	CTY.	FUND SYMBOL			ACRES/UNITS	RATE

AMOUNT	ANV. DATE	EXP. DATE	BILL CYC.	S/C	DISTRICT	NEXT BILL	MISC. DATA	U of M	ACTUAL UNITS

APPLY REMITTANCE			
ACTION	FUND SYMBOL	CTY.	AMOUNT
FILING FEE			
RENTAL			
UNEARNED			
REFUND			
TOTAL			
AMOUNT DUE			

Remarks:

Sell
(V)

BY: _____ DATE: _____

- Lease in Escrow?
- KGS? Of Interest?
- Auto Escalates? Operating Rights?
- Auto Renew? Operator
- Bond Filed?

FOR MMS USE ONLY		
BILLEE	NUMBER	FOREST REFUGE
OCS SECTION		
CODE		

RECEIVED
B.L.M. AZ STATE OFFICE

OCT 10 1989

Carl Russell
Box 260
Miami, Az. 85539

7:45 A.M.
PHOENIX, ARIZONA

NO phone

Bureau of Land Management
Arizona State Office
Phoenix, Az. 85011

Inclosed is \$35.00 for filling fee's. In September
I sent \$5.00 for filling proof of labor on the Hard-
nut Placer Claims- AMC 62617 BLM #A-9863 Since
then I found out that \$5.00 per Claim is required.

Thank you,

Carl Russell

UNITED STATES OF AMERICA POSTAL MONEY ORDER

40796508115 891006 855390 *35*00

SERIAL NUMBER		YEAR MONTH DAY		POST OFFICE		U.S. DOLLARS AND CENTS	
PAY TO <i>BKM -</i>				PURCHASER <i>CARL RUSSELL</i>			
STREET <i>3707 N 7th ST</i>				STREET <i>Box 260</i>			
CITY <i>PHOENIX - AZ</i>		STATE <i>AZ</i>		CITY <i>Miami - Az</i>		STATE <i>AZ</i>	
ZIP <i>85011</i>				ZIP			
MONEY ORDER				COD NO. OR USED FOR <i>PLACER CLAIM FEE</i>			

1:00000800 21: 40796508115

STATE OF ARIZONA,

I hereby certify that the within instrument was filed and

Fee No.:

County of _____

ss.

recorded _____, 19____, at _____ M.

In Docket No. _____, Page _____, at the request of _____

When recorded mail to:

Witness my hand and official seal.

Carl Russell
P.O. Box 260
Miami, Az. 85539

County Recorder

By _____

Deputy Recorder

Fee: \$

62617
al
ly

AFFIDAVIT OF PERFORMANCE OF ANNUAL WORK

State of Arizona
County of Pima ss.

1. The undersigned being duly sworn according to law deposes and says that they are a citizen of the United States, more than eighteen years of age and that all of the facts set forth in this affidavit are true and correct according to the best of their knowledge, information and belief.
2. That they are personally acquainted with the following mining claims.

Claim Name	Arizona Mining Claim Number	Claim Type	Location Notice Recorded in Book or Docket No., Page No.
Hard-Nut	AMC 62617	Placer	Book 42, Page 549
	BIM # A-9863		

3. That between the date of February 1989 and September 1989 at least Two thousand dollars (\$ 2,000.00) worth of work and improvements were done and performed upon this claim not including location work.
4. The work and improvements were made by and at the expense of John Duber and Carl Russell owner of the mine whose address is John Duber 1314 E. Mesquite St. Globe, Az. 85501 for the purpose of complying with the laws of the United States pertaining to assessment or annual work.
5. The name of the people employed by the owner to do the work and improvements were Don Kilgore and R. E. Russell
6. The work and improvements done were Active Mining, Sampling and Road improvements.

Date _____

John Duber
Signature


Subscribed to and sworn before me this 8 day of September 1989 by

John Duber

RECEIVED

B.L.M. AZ STATE OFFICE

My Commission Expires April 30, 1991
My comm. expires _____



SEP 25 1989

7:45 A.M.
PHOENIX, ARIZONA

8623 853

UNITED STATES
DEPARTMENT OF THE INTERIOR
BUREAU OF LAND MANAGEMENT

RECEIPT AND ACCOUNTING ADVICE

NO. 1673194 02

OK

500

Subject: AFFIDAVIT OF LABOR (1)

SGM/AZ 09-25-89 0 18 12

Applicant: JOHN DUBER, ET AL.
1314 E. MESQUITE ST.
GLOBE, AZ 85501

Remitter: SAME - MO #B 6114057

Assignor:

LEASE MANAGEMENT DATA									
		<input type="checkbox"/> NEW	<input type="checkbox"/> UPDATE	<input type="checkbox"/> PAYMENT					
ORIGINAL SERIAL NO.	ASG.	TYPE	ST.	CTY.	FUND SYMBOL			ACRES/UNITS	RATE
AMC 62617		HARD-NUT							

AMOUNT	ANV. DATE	EXP. DATE	BILL CYC.	S/C	DISTRICT	NEXT BILL	MISC. DATA	U of M	ACTUAL UNITS

ASSIGNMENT SERIAL NO.	ASG.	TYPE	ST.	CTY.	FUND SYMBOL			ACRES/UNITS	RATE

AMOUNT	ANV. DATE	EXP. DATE	BILL CYC.	S/C	DISTRICT	NEXT BILL	MISC. DATA	U of M	ACTUAL UNITS

APPLY REMITTANCE			
ACTION	FUND SYMBOL	CTY.	AMOUNT
FILING FEE			
RENTAL			
UNEARNED			
REFUND			
TOTAL			
AMOUNT DUE			

Remarks:

Acknowledged sgm

BY: _____ DATE: _____

Lease in Escrow?
 KGS? Of Interest?
 Auto Escalates? Operating Rights?
 Auto Renew? Operator
 Bond Filed?

FOR MMS USE ONLY

BILLEE	FOREST REFUGE
NUMBER	
OCS SECTION	
CODE	

MIKE BOYD, RECORDER
PIMA COUNTY, ARIZONA
CERTIFICATE OF RECORDING

09/15/89
11:49:00

W
CARL RUSSELL
P O BOX 260

MIAMI AZ 85539

2 PAGES	AT		\$	10.00
	CONVERSION FEE			3.00
0 AFFIDAVIT	AT	2.00 EACH		.00
0 COPIES	AT	1.00 EACH		.00
1 POSTAGE	AT	1.00 EACH		1.00
0 SEARCHES	AT	10.00 EACH		.00

NO. OF PAGES: 002
SEQUENCE: 89115572
DOCKET: 08623 PAGE: 0852

RECORDING TYPE: AFFIDAVIT PROOF LABOR
GRANTOR: AMC #62617
GRANTEE: PROOF LABOR

TOTAL 14.00

NTS
DEPUTY RECORDER

AMOUNT PAID \$ 14.00
2100 RR23 AMOUNT DUE \$.00

MAIL

THE ABOVE SPACE FOR RECORDERS USE ONLY
TO BE RECORDED AS PART OF DOCUMENT

DO NOT DETACH CERTIFICATE FROM DOCUMENT

RECEIVED
B.L.M. AZ STATE OFFICE

SEP 25 1989

7:45 A.M.
PHOENIX, ARIZONA

8623

852

STATE OF ARIZONA, I hereby certify that the within instrument was filed and
 County of _____ ss. recorded _____, 19____, at _____ M.
 In Docket No. _____, Page _____, at the request of _____

Fee No.:

62617
 lji

When recorded mail to:

Witness my hand and official seal.

Carl Russell
 P.O. Box 260
 Miami, Arizona 85539

County Recorder

Fee: \$

By _____

Deputy Recorder

AFFIDAVIT OF PERFORMANCE OF ANNUAL WORK

State of Arizona
 County of Pima ss.

- The undersigned being duly sworn according to law deposes and says that they are a citizen of the United States, more than eighteen years of age and that all of the facts set forth in this affidavit are true and correct according to the best of their knowledge, information and belief.
- That they are personally acquainted with the following mining claims.

Claim Name	Arizona Mining Claim Number	Claim Type	Location Notice Recorded in Book or Docket No., Page No.
Hard-Nut ✓	AMC 62617	Placer	Book 42, Page 549
	BLM # 7-9863		

- That between the date of January 8, 1988 and May 21, 1988 at least Two Thousand Dollars (\$ 2,000.00) worth of work and improvements were done and performed upon this claim not including location work.
- The work and improvements were made by and at the expense of John Duber and Carl Russell
 owner of the mine whose address is John Duber, 1314 East Mesquite Street, Globe, Arizona, 85501.
 for the purpose of complying with the laws of the United States pertaining to assessment or annual work.
- The name of the people employed by the owner to do the work and improvements were Carl Russell and Don Kilgore.
- The work and improvements done were active mining on the north end of the claims and road maintenance.

Date 8-30-88
 Subscribed to and sworn before me this 30th day of August 1988 by John Duber
 Signature

RECEIVED
 My comm. expires _____ My Comm. B.L.M. AZ STATE OFFICE
Rose M. Barady
 Notary Public

SEP 21 1988
 7:45 A.M.
 PHOENIX, ARIZONA

8363 1553

STATE OF ARIZONA, I hereby certify that the within instrument was filed and
County of _____ ss. recorded _____, 19____, at _____ M.
In Docket No. _____, Page _____, at the request of _____

Fee No.:

RECEIVED
B.L.M. AZ STATE OFFICE

SEP 25 1987

7:45 A.M.

Fee: \$ PHOENIX, ARIZONA

When recorded mail to:
John Duber
1314 E, Mesquite St.
Globe, Az. 85501

Witness my hand and official seal.

County Recorder

By _____

Deputy Recorder

AFFIDAVIT OF PERFORMANCE OF ANNUAL WORK

State of Arizona
County of Pima ss.

1. The undersigned being duly sworn according to law deposes and says that they are a citizen of the United States, more than eighteen years of age and that all of the facts set forth in this affidavit are true and correct according to the best of their knowledge, information and belief.
2. That they are personally acquainted with the following mining claims.

Claim Name	Arizona Mining Claim Number	Claim Type	Location Notice Recorded in Book or Docket No., Page No.
Hard-Nut	AMC62617	Placer	Book 42
	BLM#A-9863		Page 549

3. That between the date of June 15, 1987 and August 3, 1987 at least Two thousand dollars (\$2000.00) worth of work and improvements were done and performed upon this claim not including location work.
4. The work and improvements were made by and at the expense of John Duber and Carl Russell owner of the mine whose address is John Duber, 1314 East Mesquite St. Globe, Az. 85501 for the purpose of complying with the laws of the United States pertaining to assessment or annual work.
5. The name of the people employed by the owner to do the work and improvements were Carl Russell and Don Kilgore.
6. The work and improvements done were Development of North End of Claims and active mining on the South End of Claims.

Date Aug. 27

Subscribed to and sworn before me this 27th day of August 1987 by John Duber

My Commission Expires July 25, 1991

My comm. expires _____

Rose M. Baroldy
Notary Public

8117

89

B L M Serial # A 9863
Hard nut

Serial # AMC 62617

62617

col

PIMA COUNTY RECORDER
RICHARD KENNEDY, RECORDER
PIMA COUNTY, ARIZONA
CERTIFICATE OF RECORDING

09/10/87
08:00:00

NO. OF PAGES: 002
SEQUENCE: 87149575 DOCKET: 08117 PAGE: 0088
RECORDING TYPE: AFFIDAVIT PROOF LABOR
GRANTOR: AMC #62617
GRANTEE: PROOFLABOR

W
JOHN DUBER

1314 E MESQUITE ST
GLOBE AZ 85501

2 PAGES	AT		\$	10.00
	CONVERSION FEE			3.00
0 AFFIDAVIT	AT	2.00 EACH		.00
0 COPIES	AT	1.00 EACH		.00
1 POSTAGE	AT	1.00 EACH		1.00
0 SEARCHES	AT	10.00 EACH		.00

TOTAL 14.00

YCS
DEPUTY RECORDER

	AMOUNT PAID \$	14.00
2015 RR23	AMOUNT DUE \$.00

THE ABOVE SPACE FOR RECORDERS USE ONLY
TO BE RECORDED AS PART OF DOCUMENT



RECEIVED
B.L.M. AZ STATE OFFICE
SEP 25 1987
7:45 A.M.
PHOENIX, ARIZONA

8117

88

opened up two new channels on south end of property;
stacked gravel for processing to extract gold;
road improvement work;
extracted ore at various points on the property
under a short-term lease.

John F. Duber
JOHN F. DUBER

SUBSCRIBED AND SWORN TO before me by JOHN F. DUBER this
22nd day of August, A. D. 1986.

Robert Duber
Notary Public

My Commission Expires:

October 11, 1988

RECEIVED
B.L.M. AZ STATE OFFICE

AUG 25 1986

7.4 A.M.
PHOENIX, ARIZONA

62617
JK

MESSAGE/REPLY

TO Bureau of Land Management
Mining Claims Section
P.O. Box 16563
Phoenix, Az 85011

FROM

ROBERT DUBER II
ATTORNEY AT LAW

SUBJECT Hardnut Placer Claim AMC 62617 ✓

Date 8/22/86

MESSAGE

Enclosed find an affidavit of labor performed on the Hardnut Placer Claim for filing.

Signed

Robert Duber II

REPLY

RECEIVED
B.L.M. AZ STATE OFFICE

AUG 25 1986

7:45 A.M.
PHOENIX, ARIZONA

Signed

Date



62617

Clg
form to
Denver

AFFIDAVIT OF LABOR PERFORMED AND IMPROVEMENTS MADE

STATE OF ARIZONA)
 : ss.
COUNTY OF GILA)


JOHN F. DUBER, being duly sworn, deposes and says that he is a citizen of the United States and more than twenty-one years of age, and resides in Gila County, State of Arizona, and is personally acquainted with the mining claims known as Hardnut Placer Ser. #AMC62617 BLM #A9863 mining claim, situated in Quijotoa-Horsehoe Basin Mining District, County of Pima, State of Arizona, the location notice of which is recorded in the office of the County Recorder of said County, in Book 42 of Records of Mines, at page 549; that between the 1st day of January, 1985 and the 15th day of August, 1985, at least One Thousand Five Hundred and no/100 dollars worth of work and improvements were done and performed upon said claim, not including the location work of said claim. Such work and improvements were made by and at the expense of John D. Duber, owner of said claim for the purpose of complying with the laws of the United States pertaining to assessment of annual work, and Gordon LaVigne who also labored upon said claim, said work and improvements being as follows:

- Stockpiled materials
- Bulldozed three pits and extracted minerals from the southern portion of the property
- Maintained roads and access to previous workings

RECEIVED
B.L.M. AZ STATE OFFICE

SEP 27 1985

07.45 A.M.
PHOENIX, ARIZONA


JOHN F. DUBER

SUBSCRIBED AND SWORN to before me by JOHN F. DUBER this
26 day of September, 1985.

My Commission Expires:

October 11, 1988

Robert Duber
Notary Public

RECEIVED
B.L.M. AZ STATE OFFICE

SEP 27 1985

07:45 A.M.
PHOENIX, ARIZONA

AUG 16 1984

07.45 A.M.
PHOENIX, ARIZONA

AFFIDAVIT OF LABOR PERFORMED AND IMPROVEMENTS MADE

STATE OF ARIZONA)
 : ss.
County of Gila)

JOHN F. DUBER, being duly sworn, deposes and says that he is a citizen of the United States and more than twenty-one years of age, and resides in Gila County, State of Arizona, and is personally acquainted with the mining claim known as Hardnut Placer Ser. #AMC62617 BLM #A9863 mining claim, situated in Quijotoa-Horseshoe Basin Mining District, County of Pima, State of Arizona, the location notice of which is recorded in the office of the County Recorder of said County, in Book 42 of Records of Mines, at page 549; that between the 1st day of January, 1984 and the 15th day of August, 1984, at least One Thousand Seven Hundred Fifty and no/100 (\$1,750) dollars worth of work and improvements were done and performed upon said claim, not including the location work of said claim. Such work and improvements were made by and at the expense of John F. Duber, owner of said claim for the purpose of complying with the laws of the United States pertaining to assessment of annual work, and Don Kilgore was the man employed by said owner and who labored upon said claim, did said work and improvements, the same being as follows, to-wit:

- At south end of claims bulldozed and exposed channels (30 feet wide and 150 feet long) to extract ore.
- Stockpiled materials
- Extracted minerals
- Opened new road to south workings
- Using central roads placed last year, opened channels and extracted minerals in central portion of claim 5.

John F. Duber

SUBSCRIBED AND SWORN to before me this 13th day of August, 1984, by JOHN F. DUBER.

Robert Duber
NOTARY PUBLIC

My Commission Expires:

October 11, 1984

AFFIDAVIT OF LABOR PERFORMED AND IMPROVEMENTS MADE

62617
RECEIVED
B.L.M. AZ STATE OFFICE
AUG 16 1984
07.45 A.M.
PHOENIX, ARIZONA

STATE OF ARIZONA)
 : ss.
County of Gila)

JOHN F. DUBER, being duly sworn, deposes and says that he is a citizen of the United States and more than twenty-one years of age, and resides in Gila County, State of Arizona, and is personally acquainted with the mining claim known as Hardnut Placer Ser. #AMC62617 BLM #A9863 mining claim, situated in Quijotoa-Horseshoe Basin Mining District, County of Pima, State of Arizona, the location notice of which is recorded in the office of the County Recorder of said County, in Book 42 of Records of Mines, at page 549; that between the 1st day of January, 1984 and the 15th day of August, 1984, at least One Thousand Seven Hundred Fifty and no/100 (\$1,750) dollars worth of work and improvements were done and performed upon said claim, not including the location work of said claim. Such work and improvements were made by and at the expense of John F. Duber, owner of said claim for the purpose of complying with the laws of the United States pertaining to assessment of annual work, and Don Kilgore was the man employed by said owner and who labored upon said claim, did said work and improvements, the same being as follows, to-wit:

- At south end of claims bulldozed and exposed channels (30 feet wide and 150 feet long) to extract ore.
- Stockpiled materials
- Extracted minerals
- Opened new road to south workings
- Using central roads placed last year, opened channels and extracted minerals in central portion of claim 5.

John F. Duber

SUBSCRIBED AND SWORN to before me this 13th day of August, 1984, by JOHN F. DUBER.

Robert Duber
NOTARY PUBLIC

My Commission Expires:


October 11, 1984

Robert Duber II
Attorney at Law
1400 E. Ash St.
Globe, Arizona 85501

RECEIVED
B.L.M. AZ STATE OFFICE

AUG 2 1984

PHOENIX, ARIZ



Arizona State Office
Bureau of Land Management
3400 Valley Bank Center
201 N. Central Avenue
Phoenix, AZ 85073

Affidavit of Labor Performed and Improvements Made

STATE OF ARIZONA, }
County of Gila } ss.

JOHN F. DUBER being duly sworn, deposes and says that he is a citizen of the United States and more than twenty-one years of age, and resides at _____ in Gila County, State of Arizona, and is personally acquainted with the mining claim known as Hardnut Placer Ser. #AMC 62617

BLM #A 9863 mining claim, situated in Quijotoa - Horseshoe Basin Mining District, County of Pima, State of Arizona, the location notice of which is recorded in the office of the County Recorder of said County, in Book 42 of Records of Mines, at page 549; that between the 1st day of January, A. D. 19 83, and the _____ day of July, A. D. 19 83, at least \$2,000

_____ dollars worth of work and improvements were done and performed upon said claim, not including the location work of said claim. Such work and improvements were made by and at the expense of JOHN F. DUBER

owner _____ of said claim for the purpose of complying with the laws of the United States pertaining to assessment of annual work, and _____

were the men employed by said owner _____ and who labored upon said claim, did said work and improvements, the same being as follows, to-wit: _____

Bulldozed and opened approximately 1/2 mile road into central area of claims to reach new extraction sites

Bulldozed and exposed new channel to extract ore

Sampled approximately 3 tons material; extracted minerals

Stockpiled gravel and material for later extraction

RECEIVED
B.L.M. AZ STATE OFFICE

AUG 22 1983

07.45 A.M.
PHOENIX, ARIZONA

Subscribed and sworn to before me this 16th day of August, A. D. 19 83

(My commission expires 10-11-84)

Robert Duber
Notary Public.

STATE OF ARIZONA
COUNTY OF PIMA

Witness my hand and Official Seal.

Indexed	Paged	Blotted

FORM 4-13

I hereby certify that the within instrument was filed for record in Pima County, State of Arizona

RICHARD J. KENNEDY

County Recorder

By John Duber Deputy

No. 74493

Book 6845

Page 884-885

Date: AUG 16 '82 4 PM

Request of: John Duber

Fee: 5.00 M

1314 E. Mesquite

Globe, Az. 85501

Affidavit of Labor Performed and Improvements Made

STATE OF ARIZONA, }
County of PIMA } ss.

JOHN DUBER being duly sworn, deposes and

says that he is a citizen of the United States and more than twenty-one years of age, and resides at GLOBE in GILA County, State of Arizona, and is personally acquainted with the mining claim known as HARD NUT PLACER

SERIAL # AMC 62617

mining claim, situated in QUITOJA HORSE SHOE BASIN

Mining District, County of PIMA, State of Arizona, the location notice of which

is recorded in the office of the County Recorder of said County, in Book 42 of Records of

Mines, at page 549; that between the 5th day of APRIL, A. D. 1982,

and the 20th day of JULY, A. D. 1982, at least TWO THOUSAND

dollars worth of work and improvements were

done and performed upon said claim, not including the location work of said claim. Such work and im-

provements were made by and at the expense of JOHN DUBER

owner of said claim for the purpose of complying with the laws of the United States pertaining to

assessment of annual work, and DON KILGORE

were the men employed by said owner and who labored upon said claim, did said work and

improvements, the same being as follows, to-wit: CAT WORK DOZING

AND RIPPING OVER BURDEN - CUTTING TWO CHANNELS

DRILLING - BLASTING * LOADER WORK DONE BY

JOHN DUBER ALSO STOCK PILING GRAVEL

FOR MILLING

RECEIVED
PLAT STAFF OFFICE
PIMA COUNTY, ARIZONA
AUG 20 7 45 AM '82

Subscribed and sworn to before me this 13th day of August A. D. 1982

(My commission expires 9-6-84)

John Duber
Rora Ontiveros
Notary Public.

updated
bgw

6845 PAGE 884

1314 E MESQUITE GLOBE AZ 85501

JOHN DUBER
1314 E. MESQUITE
GLOBE, ARIZ.
85501



**RETURN RECEIPT
REQUESTED**

CERTIFIED


P02 2588981

MAIL

*U.S. Dept of Interior
Bureau of Land Management
2400 Valley Bank Center
Phoenix, Ariz 85073*

Witness my hand and Official Seal.

Indexed	Paged	Blotted



RICHARD J. KENNEDY
County Recorder

Deputy

Date: AUG 12 1981 - 3:05 PM
Request of: John Duber

Fee: 3.00

FORM 4-13

ARIZONA STATE OFFICE
BULAND MANAGEMENT

Affidavit of Labor Performed and Improvements Made

AUG 18 1981

7:45 A.M.
PHOENIX, ARIZONA

STATE OF ARIZONA, }
County of Pima } ss.

JOHN DUBER being duly sworn, deposes and says that he is a citizen of the United States and more than twenty-one years of age, and resides at GLOBE in MILA County, State of Arizona, and is personally acquainted with the mining claim known as HARD ROCK PLACER SERIAL # AMC 62617 mining claim, situate in GULFOTOA Mining District, County of PIMA, State of Arizona, the location notice of which is recorded in the office of the County Recorder of said County, in Book 42 of Records of Mines, at page 549; that between the 20 day of Aug. A. D. 1980, and the 30 day of Aug. A. D. 1981, at least eighteen hundred dollars worth of work and improvements were done and performed upon said claim, not including the location work of said claim. Such work and improvements were made by and at the expense of JOHN DUBER owner the of said claim for the purpose of complying with the laws of the United States pertaining to assessment of annual work, and

were the men employed by said owner and who labored upon said claim, did said work and improvements, the same being as follows, to-wit:


opened up new channel - processed gravel extracted gold - cut trenches, stacked piled gravel for further processing.

Subscribed and sworn to before me this 14 day of August A. D. 1981

John Duber
14 day of August

1314 E. Washington
Alber Hill
S5501

659203




file 62617
9863

Witness my hand and Official Seal

JOE BEDARD
County Recorder

Date: 10 22 80
Request of: John Dyer

Indexed	Paged	Filed



By: *Kenn For*
Deputy

Fee: 2.00

FORM 4-12

Affidavit of Labor Performed and Improvements Made

ARIZONA STATE OFFICE
BU. LAN. MA. ADME.

DEC 3 1980

7:45 A.M.
PHOENIX, ARIZONA

STATE OF ARIZONA,
County of Pima } ss.

JOHN DYER being duly sworn, deposes and

says that he is a citizen of the United States and more than twenty-one years of age, and resides at GLOBE in GILA County, State of Arizona, and is personally acquainted with the mining claim known as HARD NUT PLACER

Serial # 62617

mining claim, situate in BUJOTO

Mining District, County of PIMA, State of Arizona, the location notice of which is recorded in the office of the County Recorder of said County, in Book 42 of Records of Mines, at page 549; that between the 1 day of Sept, A. D. 1979, and the 20 day of August, A. D. 1980, at least Fifteen

hundred dollars worth of work and improvements were done and performed upon said claim, not including the location work of said claim. Such work and improvements were made by and at the expense of JOHN DYER

owner of said claim for the purpose of complying with the laws of the United States pertaining to assessment of annual work, and

were the men employed by said owner and who labored upon said claim, did said work and improvements, the same being as follows, to-wit:

Removed over

burden. Samples processing

made for 2000 for a period

of 2000 months

Subscribed and sworn to before me this 21st day of August, A. D. 1980

22-1-24-81
134100
Alaska, 1980

STATE OF ARIZONA }
COUNTY OF PIMA }

I hereby certify that the within
instrument was filed for record
in Pima County, State of Arizona

No. 088757
6349 Page 690
Date: AUG 22 '80 - 11 35 AM
Request of: John Duber

Witness my hand and Official Seal.

JOE BEDARD
County Recorder

Indexed	Paged	Blotted



By Karen Jones
Deputy

Fee: \$ 2.00

FORM 4-13

Affidavit of Labor Performed and Improvements Made

ARIZONA STATE OFFICE
BU. LAND MANAGEMENT

STATE OF ARIZONA, }
County of Pima } ss.

AUG 29 1980

7:45 A.M.
PHOENIX, ARIZONA

JOHN DUBER being duly sworn, deposes and

says that he is a citizen of the United States and more than twenty-one years of age, and resides at GLOBE in GILA County, State of Arizona, and is personally acquainted with the mining claim known as HARD NUT PLACER

Serial # AMC 62617

mining claim, situate in GULFOTO A

Mining District, County of PIMA, State of Arizona, the location notice of which is recorded in the office of the County Recorder of said County, in Book 42 of Records of Mines, at page 549; that between the 1 day of Sept, A. D. 1979, and the 20 day of August A. D. 1980, at least Fifteen hundred dollars worth of work and improvements were done and performed upon said claim, not including the location work of said claim. Such work and improvements were made by and at the expense of JOHN DUBER

owner of said claim for the purpose of complying with the laws of the United States pertaining to assessment of annual work, and

were the men employed by said owner and who labored upon said claim, did said work and improvements, the same being as follows, to-wit: Removed over burden. Sampling Processing gravel for Gold for a period of four months

Order 480-12-9-80-ES

1314 E. Magnitude Dr. Globe, Ariz. 85501

634919F 690

Subscribed and sworn to before me this 21st day of August A. D. 1980

(My commission expires 8/21/81)

John Duber
Notary Public

**Affidavit of
Labor Performed and
Improvements Made**

Dated....., 19.....

STATE OF ARIZONA }
County of Maricopa } ss.

I hereby certify that the within instrument was filed and recorded at request of.....

Book.....

In Docket.....

on page.....

Witness my hand and official seal the day and year aforesaid.

.....
County Recorder.

By.....
Deputy Recorder.

MA 24 11-08' 55-00A

03231 080

RECEIVED
B.L.M. AZ STATE OFFICE
AUG 28 1979
10:00 A.M.
PHOENIX, ARIZONA

RECEIVED
B.L.M. AZ STATE OFFICE
SEP 14 1979
10:00 A.M.
PHOENIX, ARIZONA

Affidavit of Labor Performed and Improvements Made

STATE OF ARIZONA, }
County of Pima } ss.

JOHN DUBER being duly sworn, deposes and says that he is a citizen of the United States and more than twenty-one years of age, and resides at GLOBE in GILA County, State of Arizona, and is personally acquainted with the mining claim known as HARD NUT

mining claim, situate in QUIJOTOA Mining District, County of PIMA, State of Arizona, the location notice of which is recorded in the office of the County Recorder of said County, in Book 42 of Records of Mines, at page 549; that between the 10 day of Sept, A. D. 1978, and the 1 day of Sept, A. D. 1979, at least Twelve hundred 1200.00 dollars worth of work and improvements were done and performed upon said claim, not including the location work of said claim. Such work and improvements were made by and at the expense of JOHN DUBER

owner of said claim for the purpose of complying with the laws of the United States pertaining to assessment of annual work, and

were the men employed by said owner and who labored upon said claim, did said work and improvements, the same being as follows, to-wit: worked with a Loader removing over burden and sampling for a period of eight weeks extracting gold.

Subscribed and sworn to before me this 25 day of August, A. D. 1979
John Duber
Dore R. [Signature] Notary Public.
(My commission expires 9-6-80)

**Affidavit of
Labor Performed and
Improvements Made**

Dated....., 19.....

STATE OF ARIZONA }
County of Maricopa } ss.

I hereby certify that the within instrument was filed and recorded at request of.....

Book.....

In Docket.....

on page.....

Witness my hand and official seal the day and year aforesaid.

.....
County Recorder.

By.....
Deputy Recorder.



United States Department of the Interior

A MC 62617
3833 (952)

BUREAU OF LAND MANAGEMENT

ARIZONA STATE OFFICE
2400 VALLEY BANK CENTER
PHOENIX, ARIZONA 85073

August 30, 1979

Mr. John Duber
1314 E. Mesquite,
Globe, Arizona 85501

Dear Mr. Duber:

Enclosed are your \$5 check, Affidavit of Labor Performed and map for the Hard Nut placer mining claim. These documents are being returned because we have no record of your location notice being filed in this office.

The regulations in 43 CFR 3833.1-2 (copy enclosed) require you to file a copy of your location notice in this office within 90 days from the date of location, if your claim was located after October 21, 1976. If the claim was located prior to that date, you have until October 22, 1979 to file a copy of your location notice in this office.

A copy of the location notice can be obtained from the County Recorder's Office if necessary. The documents listed above should be submitted with the location notice, along with the \$5 service fee per claim.

The BLM serial number A 9863 listed on your affidavit applies to a contest of your mining claim and is entirely separate from the requirement to record your mining claim with this office under the Federal Land Policy and Management Act.

If we can be of assistance, please contact us.

Sincerely yours,

Theresa A. Carmack
Acting Chief, Branch of Records
and Data Management

Enclosures

RECEIVED
B.L.M. AZ STATE OFFICE

SEP 14 1979

10:00 A.M.
PHOENIX, ARIZONA

NOTICE!!

These documents have been scanned!

Do not place un-scanned documents beneath this notice!

Do not remove this notice from this file!

GPO Jacket No. 560-102
Print Order 61549
Rise Business Services, LLC
Job=AZ15 9/17/2019



Box Number= AZ15254



Claim Begin-End: AMC062617-AMC062617

5 Miscellaneous



AZ15254-9

AMC061261-AMC062617

Authorized Date 10/22/2004

Instructions to REFUND \$800 TO NORMAN MONTGOMERY FOR OVERPAYMENT OF 2005

Accounts MAINT FEES AMC83517 - 83523 AND AMC 62617 RECEIPT # 810717 AB

Login ID 2393

Entry Date 10/22/2004

Total Amount \$800.00

**United States Department of the Interior
 Bureau of Land Management
 BUSINESS & SUPPORT SVCS DIV
 222 N CENTRAL AVE
 PHOENIX, AZ 85004 -2203
 Phone: (602) 417-9200**

Receipt

No: 810717

Transaction #: 841700	
Date of Transaction: 01/13/2004	
CUSTOMER:	NORMAN MONTGOMERY BOX 941 COOLIDGE, AZ 85228

LINE #	QTY	DESCRIPTION	REMARKS	UNIT PRICE	TOTAL
1	1.00	LOCATABLE MINERALS / MINING CLAIMS- NOT NEW-UNADJUD, ONE AUTH NO. ONLY / MINING CLAIM MONEY RECEIVED (455) CASES: AMC83517/\$800.00	MAINT (8) 2005	- n/a -	800.00
TOTAL:					\$800.00

PAYMENT INFORMATION			
1	AMOUNT:	\$800.00	POSTMARKED: N/A
	TYPE:	CHECK	RECEIVED: 01/13/2004
	CHECK NO:	16480	
	NAME:	MONTGOMERY, NORMAN BOX 941 COOLIDGE AZ 85228	

REMARKS

This receipt was generated by the automated BLM Collections and Billing System and is a paper representation of a portion of the official electronic record contained therein.

AZ-1274-4
(June 1987)

DEPARTMENT OF THE INTERIOR
BUREAU OF LAND MANAGEMENT
ARIZONA STATE OFFICE

EXAMINATION OF CASE FILE

A SEPARATE FORM MUST BE COMPLETED FOR EACH LEAD SERIAL NUMBER:

SERIAL NUMBER	TYPE OF CASE
AMC 62617	MINING CLAIM

I Randy Otani HAVE READ AND UNDERSTOOD THE WARNINGS RELATIVE TO TITLE 18 U.S.C. 1001 AND 2071 PRINTED ON THIS FORM AND REQUEST TO EXAMINE THE CASE RECORD BEARING THE ABOVE SERIAL NUMBER OR NAME. I AGREE NOT TO REMOVE OR ALTER THE CONTENTS OF THIS FILE IN ANY MANNER WHATSOEVER AND NOT TO REMOVE THE FILE FROM THE ROOM DESIGNATED FOR PUBLIC EXAMINATION OF SUCH RECORDS.

NAME: RANDY OTANI	DATE: 12/7/98
ADDRESS: HC 2 Box 100	
SELLS AZ 85634	

(PLEASE PRINT INCLUDING ZIP CODE)

- WARNING -

Title 18 U.S. Code 1001. Statements or entries generally

Whoever, in any manner within the jurisdiction of any department or agency of the United States knowingly and willfully falsifies, conceals or covers up by any trick, scheme, or a device a material fact, or makes any false, fictitious or fraudulent statements or representations, or makes or uses any false writing or document knowing the same to contain any false, fictitious or fraudulent statement or entry, shall be fined not more than \$10,000 or imprisoned not more than five years, or both.

- Warning -

Title 18 U.S. Code 2071. Concealment, removal or mutilation generally

Whoever, willfully and unlawfully conceals, removes, mutilates, obliterates, or destroys, or attempts to do so, or, with intent to do so takes and carries away any record, proceeding, map book, paper, document, or other thing, filed or deposited with any clerk or officer of any court of the United States, or in any public office, or with any judicial or public officer of the United States, shall be fined not more than \$2,000 or imprisoned not more than three years.

UNITED STATES DEPARTMENT OF THE INTERIOR
BUREAU OF LAND MANAGEMENT
ARIZONA STATE OFFICE

IN REPLY REFER TO:

~~62617~~
83517

Memorandum

To: Case File

From: Mary

Subject: Documentation of Telephone Conversation

Name of Person Contacted: Mrs Montgomery

Telephone Number of Person Contacted: (520) 868-4630

Date of Contact: 7/14/98

Summary:

Maintenance fee paid for 1999
in 1998.

Credit this payment towards \$2000
maintenance payment.

Mary Heydt

DEPARTMENT OF THE INTERIOR
BUREAU OF LAND MANAGEMENT
ARIZONA STATE OFFICE

EXAMINATION OF CASE FILE

A SEPARATE FORM MUST BE COMPLETED FOR EACH LEAD SERIAL NUMBER:

SERIAL NUMBER	TYPE OF CASE
62617	MINING CLAIM

I Marianne Shippee HAVE READ AND UNDERSTOOD THE WARNINGS RELATIVE TO TITLE 18 U.S.C. 1001 AND 2071 PRINTED ON THIS FORM AND REQUEST TO EXAMINE THE CASE RECORD BEARING THE ABOVE SERIAL NUMBER OR NAME. I AGREE NOT TO REMOVE OR ALTER THE CONTENTS OF THIS FILE IN ANY MANNER WHATSOEVER AND NOT TO REMOVE THE FILE FROM THE ROOM DESIGNATED FOR PUBLIC EXAMINATION OF SUCH RECORDS.

NAME: <u>Marianne Shippee</u>	DATE: <u>6-26-98</u>
ADDRESS: <u>201 N. Central #3300</u>	
<u>Phoenix, AZ 85073</u>	

(PLEASE PRINT INCLUDING ZIP CODE)

- WARNING -

Title 18 U.S. Code 1001. Statements or entries generally

Whoever, in any manner within the jurisdiction of any department or agency of the United States knowingly and willfully falsifies, conceals or covers up by any trick, scheme, or a device a material fact, or makes any false, fictitious or fraudulent statements or representations, or makes or uses any false writing or document knowing the same to contain any false, fictitious or fraudulent statement or entry, shall be fined not more than \$10,000 or imprisoned not more than five years, or both.

- Warning -

Title 18 U.S. Code 2071. Concealment, removal or mutilation generally

Whoever, willfully and unlawfully conceals, removes, mutilates, obliterates, or destroys, or attempts to do so, or, with intent to do so takes and carries away any record, proceeding, map book, paper, document, or other thing, filed or deposited with any clerk or officer of any court of the United States, or in any public office, or with any judicial or public officer of the United States, shall be fined not more than \$2,000 or imprisoned not more than three years.

AZ-1274-4
(June 1987)

UNITED STATES DEPARTMENT OF THE INTERIOR
BUREAU OF LAND MANAGEMENT
ARIZONA STATE OFFICE

EXAMINATION OF CASE FILE

A SEPARATE FORM MUST BE COMPLETED FOR EACH LEAD SERIAL NUMBER

SERIAL NUMBER 62617	TYPE OF CASE MINING CLAIM
----------------------------	----------------------------------

I Peter A. Ruiz (Signature) HAVE READ AND UNDERSTOOD THE WARNINGS

RELATIVE TO TITLE 18 U.S.C. 1001 AND 2071 PRINTED ON THIS FORM AND REQUEST TO EXAMINE THE CASE RECORD BEARING THE ABOVE SERIAL NUMBER OR NAME. I AGREE NOT TO REMOVE OR ALTER THE CONTENTS OF THIS FILE IN ANY MANNER WHATSOEVER AND NOT TO REMOVE THE FILE FROM THE ROOM DESIGNATED FOR PUBLIC EXAMINATION OF SUCH RECORDS.

PRINT NAME <u>Peter A. Ruiz</u>	DATE <u>4/22/98</u>
<u>P.O. Box 837</u>	
<u>Sells, Az 85634</u>	

ADDRESS (PLEASE PRINT AND INCLUDE ZIP CODE)

-WARNING-

Title 18 U.S. Code 1001. Statements or entries generally

Whoever, in any manner within the jurisdiction of any department or agency of the United States knowingly and willfully falsifies, conceals or covers up by any trick, scheme, or device a material fact, or makes any false, fictitious or fraudulent statements or representations, or makes or uses any false writing or document knowing the same to contain any false, fictitious or fraudulent statement or entry, shall be fined not more than \$10,000 or imprisoned not more than five years, or both.

-WARNING-

Title 18 U.S. Code 2071. Concealment, removal or mutilation generally

Whoever, willfully and unlawfully conceals, removes, mutilates, obliterates, or destroys, or attempts to do so, or, with intent to do so takes and carries away any record, proceeding, map, book, paper, document, or other thing, filed or deposited with any clerk or officer of any court of the United States, or in any public office, or with any judicial or public officer of the United States, shall be fined not more than \$2,000 or imprisoned not more than three years.

AZ-1274-4
(June 1987)

UNITED STATES DEPARTMENT OF THE INTERIOR
BUREAU OF LAND MANAGEMENT
ARIZONA STATE OFFICE

EXAMINATION OF CASE FILE

A SEPARATE FORM MUST BE COMPLETED FOR EACH LEAD SERIAL NUMBER

SERIAL NUMBER <u>AMC 62617</u>	TYPE OF CASE <u>MINING CLAIM</u>
-----------------------------------	-------------------------------------

I Peter A. Ruiz (Signature) HAVE READ AND UNDERSTOOD THE WARNINGS

RELATIVE TO TITLE 18 U.S.C. 1001 AND 2071 PRINTED ON THIS FORM AND REQUEST TO EXAMINE THE CASE RECORD BEARING THE ABOVE SERIAL NUMBER OR NAME. I AGREE NOT TO REMOVE OR ALTER THE CONTENTS OF THIS FILE IN ANY MANNER WHATSOEVER AND NOT TO REMOVE THE FILE FROM THE ROOM DESIGNATED FOR PUBLIC EXAMINATION OF SUCH RECORDS.

PRINT NAME Peter A. Ruiz DATE 10-28-97
P.O. Box 837
Sells, Az 85634
ADDRESS (PLEASE PRINT AND INCLUDE ZIP CODE)

-WARNING-

Title 18 U.S. Code 1001. Statements or entries generally

Whoever, in any manner within the jurisdiction of any department or agency of the United States knowingly and willfully falsifies, conceals or covers up by any trick, scheme, or device a material fact, or makes any false, fictitious or fraudulent statements or representations, or makes or uses any false writing or document knowing the same to contain any false, fictitious or fraudulent statement or entry, shall be fined not more than \$10,000 or imprisoned not more than five years, or both.

-WARNING-

Title 18 U.S. Code 2071. Concealment, removal or mutilation generally

Whoever, willfully and unlawfully conceals, removes, mutilates, obliterates, or destroys, or attempts to do so, or, with intent to do so takes and carries away any record, proceeding, map, book, paper, document, or other thing, filed or deposited with any clerk or officer of any court of the United States, or in any public office, or with any judicial or public officer of the United States, shall be fined not more than \$2,000 or imprisoned not more than three years.

AZ-1274-4
(June 1987)

UNITED STATES DEPARTMENT OF THE INTERIOR
BUREAU OF LAND MANAGEMENT
ARIZONA STATE OFFICE

EXAMINATION OF CASE FILE

A SEPARATE FORM MUST BE COMPLETED FOR EACH LEAD SERIAL NUMBER

SERIAL NUMBER 62617	TYPE OF CASE MINING CLAIM
-------------------------------	----------------------------------

I Anna Duber (Signature) HAVE READ AND UNDERSTOOD THE WARNINGS

RELATIVE TO TITLE 18 U.S.C. 1001 AND 2071 PRINTED ON THIS FORM AND REQUEST TO EXAMINE THE CASE RECORD BEARING THE ABOVE SERIAL NUMBER OR NAME. I AGREE NOT TO REMOVE OR ALTER THE CONTENTS OF THIS FILE IN ANY MANNER WHATSOEVER AND NOT TO REMOVE THE FILE FROM THE ROOM DESIGNATED FOR PUBLIC EXAMINATION OF SUCH RECORDS.

PRINT NAME Anna Duber DATE 9/8/97
1405 E Mesquite St. Globe, Az. 85501
ADDRESS (PLEASE PRINT AND INCLUDE ZIP CODE)

-WARNING-

Title 18 U.S. Code 1001. Statements or entries generally

Whoever, in any manner within the jurisdiction of any department or agency of the United States knowingly and willfully falsifies, conceals or covers up by any trick, scheme, or device a material fact, or makes any false, fictitious or fraudulent statements or representations, or makes or uses any false writing or document knowing the same to contain any false, fictitious or fraudulent statement or entry, shall be fined not more than \$10,000 or imprisoned not more than five years, or both.

-WARNING-

Title 18 U.S. Code 2071. Concealment, removal or mutilation generally

Whoever, willfully and unlawfully conceals, removes, mutilates, obliterates, or destroys, or attempts to do so, or, with intent to do so takes and carries away any record, proceeding, map, book, paper, document, or other thing, filed or deposited with any clerk or officer of any court of the United States, or in any public office, or with any judicial or public officer of the United States, shall be fined not more than \$2,000 or imprisoned not more than three years.

DEPARTMENT OF THE INTERIOR
BUREAU OF LAND MANAGEMENT
ARIZONA STATE OFFICE

EXAMINATION OF CASE FILE

A SEPARATE FORM MUST BE COMPLETED FOR EACH LEAD SERIAL NUMBER:

SERIAL NUMBER 62617	TYPE OF CASE MINING CLAIM
----------------------------	----------------------------------

I Robert Dubra HAVE READ AND UNDERSTOOD THE WARNINGS RELATIVE TO TITLE 18 U.S.C. 1001 AND 2071 PRINTED ON THIS FORM AND REQUEST TO EXAMINE THE CASE RECORD BEARING THE ABOVE SERIAL NUMBER OR NAME. I AGREE NOT TO REMOVE OR ALTER THE CONTENTS OF THIS FILE IN ANY MANNER WHATSOEVER AND NOT TO REMOVE THE FILE FROM THE ROOM DESIGNATED FOR PUBLIC EXAMINATION OF SUCH RECORDS.

NAME: <u>ROBERT DUBRA</u>	DATE: <u>3/8/96</u>
ADDRESS: <u>1405 E MESQUITE ST</u>	
<u>GLOUCE AZ 85501</u>	

(PLEASE PRINT INCLUDING ZIP CODE)

- WARNING -

Title 18 U.S. Code 1001. Statements or entries generally

Whoever, in any manner within the jurisdiction of any department or agency of the United States knowingly and willfully falsifies, conceals or covers up by any trick, scheme, or a device a material fact, or makes any false, fictitious or fraudulent statements or representations, or makes or uses any false writing or document knowing the same to contain any false, fictitious or fraudulent statement or entry, shall be fined not more than \$10,000 or imprisoned not more than five years, or both.

- Warning -

Title 18 U.S. Code 2071. Concealment, removal or mutilation generally

Whoever, willfully and unlawfully conceals, removes, mutilates, obliterates, or destroys, or attempts to do so, or, with intent to do so takes and carries away any record, proceeding, map book, paper, document, or other thing, filed or deposited with any clerk or officer of any court of the United States, or in any public office, or with any judicial or public officer of the United States, shall be fined not more than \$2,000 or imprisoned not more than three years.

AZ-1274-4
(June 1987)

UNITED STATES DEPARTMENT OF THE INTERIOR
BUREAU OF LAND MANAGEMENT
ARIZONA STATE OFFICE

EXAMINATION OF CASE FILE

A SEPARATE FORM MUST BE COMPLETED FOR EACH LEAD SERIAL NUMBER

SERIAL NUMBER <i>62617</i>	TYPE OF CASE <i>Placer</i> MINING CLAIM
-----------------------------------	--

I *Robert Duser* (Signature) HAVE READ AND UNDERSTOOD THE WARNINGS

RELATIVE TO TITLE 18 U.S.C. 1001 AND 2071 PRINTED ON THIS FORM AND REQUEST TO EXAMINE THE CASE RECORD BEARING THE ABOVE SERIAL NUMBER OR NAME. I AGREE NOT TO REMOVE OR ALTER THE CONTENTS OF THIS FILE IN ANY MANNER WHATSOEVER AND NOT TO REMOVE THE FILE FROM THE ROOM DESIGNATED FOR PUBLIC EXAMINATION OF SUCH RECORDS.

PRINT NAME <i>Robert Duser</i>	DATE <i>3/16/91</i>
ADDRESS (PLEASE PRINT AND INCLUDE ZIP CODE) <i>Hosie Mesquite St Glendale AZ 85501</i>	

-WARNING-

Title 18 U.S. Code 1001. Statements or entries generally

Whoever, in any manner within the jurisdiction of any department or agency of the United States knowingly and willfully falsifies, conceals or covers up by any trick, scheme, or device a material fact, or makes any false, fictitious or fraudulent statements or representations, or makes or uses any false writing or document knowing the same to contain any false, fictitious or fraudulent statement or entry, shall be fined not more than \$10,000 or imprisoned not more than five years, or both.

-WARNING-

Title 18 U.S. Code 2071. Concealment, removal or mutilation generally

Whoever, willfully and unlawfully conceals, removes, mutilates, obliterates, or destroys, or attempts to do so, or, with intent to do so takes and carries away any record, proceeding, map, book, paper, document, or other thing, filed or deposited with any clerk or officer of any court of the United States, or in any public office, or with any judicial or public officer of the United States, shall be fined not more than \$2,000 or imprisoned not more than three years.

AZ-1274-4
(June 1987)

UNITED STATES DEPARTMENT OF THE INTERIOR
BUREAU OF LAND MANAGEMENT
ARIZONA STATE OFFICE

EXAMINATION OF CASE FILE

A SEPARATE FORM MUST BE COMPLETED FOR EACH LEAD SERIAL NUMBER

SERIAL NUMBER	TYPE OF CASE
62617	MINING CLAIM

I Carl Russell (Signature) HAVE READ AND UNDERSTOOD THE WARNINGS

RELATIVE TO TITLE 18 U.S.C. 1001 AND 2071 PRINTED ON THIS FORM AND REQUEST TO EXAMINE THE CASE RECORD BEARING THE ABOVE SERIAL NUMBER OR NAME. I AGREE NOT TO REMOVE OR ALTER THE CONTENTS OF THIS FILE IN ANY MANNER WHATSOEVER AND NOT TO REMOVE THE FILE FROM THE ROOM DESIGNATED FOR PUBLIC EXAMINATION OF SUCH RECORDS.

Carl Russell PRINT NAME 7-21-94 DATE

ADDRESS (PLEASE PRINT AND INCLUDE ZIP CODE).
Rt 1 Box 262 Miami, FL 33539

-WARNING-

Title 18 U.S. Code 1001. Statements or entries generally

Whoever, in any manner within the jurisdiction of any department or agency of the United States knowingly and willfully falsifies, conceals or covers up by any trick, scheme, or device a material fact, or makes any false, fictitious or fraudulent statements or representations, or makes or uses any false writing or document knowing the same to contain any false, fictitious or fraudulent statement or entry, shall be fined not more than \$10,000 or imprisoned not more than five years, or both.

-WARNING-

Title 18 U.S. Code 2071. Concealment, removal or mutilation generally

Whoever, willfully and unlawfully conceals, removes, mutilates, obliterates, or destroys, or attempts to do so, or, with intent to do so takes and carries away any record, proceeding, map, book, paper, document, or other thing, filed or deposited with any clerk or officer of any court of the United States, or in any public office, or with any judicial or public officer of the United States, shall be fined not more than \$2,000 or imprisoned not more than three years.

UNITED STATES DEPARTMENT OF THE INTERIOR
BUREAU OF LAND MANAGEMENT
ARIZONA STATE OFFICE

EXAMINATION OF CASE FILE

A SEPARATE FORM MUST BE COMPLETED FOR EACH LEAD SERIAL NUMBER

SERIAL NUMBER 62617	1-1000 NUT TYPE OF CASE MINING CLAIM <i>ACCR</i>
----------------------------	---

I *Robert D. Dub* (Signature) HAVE READ AND UNDERSTOOD THE WARNINGS

RELATIVE TO TITLE 18 U.S.C. 1001 AND 2071 PRINTED ON THIS FORM AND REQUEST TO EXAMINE THE CASE RECORD BEARING THE ABOVE SERIAL NUMBER OR NAME. I AGREE NOT TO REMOVE OR ALTER THE CONTENTS OF THIS FILE IN ANY MANNER WHATSOEVER AND NOT TO REMOVE THE FILE FROM THE ROOM DESIGNATED FOR PUBLIC EXAMINATION OF SUCH RECORDS.

PRINT NAME John F DUBRE DATE 7/1/94

1314 E MESQUITE ST COCHISE AZ 85301
ADDRESS (PLEASE PRINT AND INCLUDE ZIP CODE)

-WARNING-

Title 18 U.S. Code 1001. Statements or entries generally

Whoever, in any manner within the jurisdiction of any department or agency of the United States knowingly and willfully falsifies, conceals or covers up by any trick, scheme, or device a material fact, or makes any false, fictitious or fraudulent statements or representations, or makes or uses any false writing or document knowing the same to contain any false, fictitious or fraudulent statement or entry, shall be fined not more than \$10,000 or imprisoned not more than five years, or both.

-WARNING-

Title 18 U.S. Code 2071. Concealment, removal or mutilation generally

Whoever, willfully and unlawfully conceals, removes, mutilates, obliterates, or destroys, or attempts to do so, or, with intent to do so takes and carries away any record, proceeding, map, book, paper, document, or other thing, filed or deposited with any clerk or officer of any court of the United States, or in any public office, or with any judicial or public officer of the United States, shall be fined not more than \$2,000 or imprisoned not more than three years.

AMC 83517 AX
AMC 62617

4-13-94
ly

AFFIDAVIT

STATE OF ARIZONA)
) PINAL) ss.
County of Pima)

Norman M. Montgomery, being first duly sworn upon his oath, deposes and says that he gave notice by publication in the Ajo Copper News, Ajo, Arizona on March 21, 28, April 4, 11, 18, 25, May 2, 9, 16, 23, 30 and June 6, 13, 1990, to Dennis H. Harris, Philip K. Stoufer, Melvin Rockowitz, Jack R. Turnbull, HRS Investments, an Arizona Partnership, and Golden Age Treasury, Inc., a Nevada corporation, who are or may be co-owners of interests in the Arizona, Bell, Bonanza, Esperanza, Horse Shoe, Nugget and Shure Shot unpatented mining claims described more completely in the affidavit of publisher of the Ajo Copper News, attached to this affidavit, that Norman M. Montgomery demands that said co-owners contribute to assessment work for the aforesaid mining claims in accordance with their undivided one-half interest therein.

NOT shown AS owner

Norman Montgomery
Norman Montgomery



SUBSCRIBED AND SWORN TO before me this 21st day of September, 1990.

Douglas J. Chul
Notary Public

My Commission expires:
My Commission Expires April 15, 1994

RECEIVED
CLERK OF STATE OFFICE
APR 10 1 49 PM '94
PHOENIX, ARIZONA

8886 1107

Trans of Int.
ENTERED IN COMPUTER
4/12/94

4-6-94

Notice To Bureau of Land Management

The delinquent co-owners failed to contribute their proper proportion within the period fixed by the statute, (3851.4)

Hanna Moulton
P.O. Box 941
Coolidge Ariz 85228

BONANZA	83517
ESPERANZA	83518
Horse Show	83519
ARIZONA	83520
Nugot	83521
Bell	83522
SHON SKOT	83523

RECEIVED
BLM, AZ STATE OFFICE
Apr 6 1 49 PM '94
PHOENIX, ARIZONA

AJO COPPER NEWS

Phone 602-387-7688

P. O. Box 39

Ajo, Arizona 85321

State of Arizona)
County of Pima) SS.

Hollister David deposes and says that he is the publisher of the Ajo Copper News, a weekly newspaper of general circulation and established character, published weekly at Ajo, Pima County, Arizona; and that

PUBLIC NOTICE

NOTICE OF FORFEITURE
Notice is hereby given to Dennis H. Harris, Philip K. Stoufer, Melvin Rockowitz, Jack R. Turnbull, HRS Investments, an Arizona partnership, and Golden Age Treasury, Inc., a Nevada corporation ("Co-owners"), pursuant to 30 U.S.C. § 28, that Norman M. Montgomery ("Owner"), who holds a one-half undivided interest in the following unpatented mining claims ("Subject Mining Claims") located in Pima County, Arizona, demands from the Co-owners their contribution in accordance with their undivided one-half interest in the Subject Mining Claims for the annual assessment work performed on these Subject Mining Claims by Owner as hereinafter set forth. The names of the Subject Mining Claims and the books and pages of the recording of their location notices in Pima County, Arizona are: Arizona Placer Mining Claim, Book FF, Page 374; Bell Placer Claim, Book X, Page 597; Bonanza Claim, Book GG, Pages 754, 755; Esperanza Claim, Book GG, Page 754; Horse Shoe Placer Claim, Book HH, Page 121; Nugget Placer Mine, Book X, Page 597; Shure Shot Placer Mining Claim, Book PP, 504-506.

During the annual assessment work year ending September 1, 1981, more than \$800.00 was spent in labor on the Horse Shoe Placer Claim. During the annual assessment work year ending September 1, 1982, more than \$400.00 was spent in labor on the Arizona Placer Mining Claim and more than \$400.00 was spent in labor on the Horse Shoe Placer Claim. During the annual assessment work year ending September 1, 1983, more than \$800.00 was spent in labor on the Arizona Placer Mining Claim. During the annual assessment work year ending September 1, 1984, more than \$800.00 was spent in labor on the Bell Placer Claim. During the annual assessment work year ending September 1, 1985, more than \$800.00 was spent in labor on the Nugget Placer Mine. During the annual assessment work year ending September 1, 1986, more than \$800.00 was spent in labor on the Shure Shot Placer Mining Claim. During the annual assessment work year ending September 1, 1987, more than \$400.00 was spent in labor on the Horse Shoe Placer Claim. During the annual assessment work year ending September 1, 1988, more than \$400.00 was spent in labor on the Esperanza Claim and more than \$400.00 was spent in labor on the Horse Shoe Placer Claim. During the annual assessment work year ending September 1, 1989, more than \$400.00 was spent in labor on the Esperanza Claim and more than \$400.00 was spent in labor on the Bell Placer Claim.

All of the Subject Mining Claims form a contiguous group and all of the labor performed developed, and directly facilitated the extraction of minerals from, the Subject Mining Claims.

Owner having spent more than \$6,300.00 on or for the benefit of the Subject Mining Claims, Co-owners are obligated to contribute one-half of the minimum required annual assessment work in the amount of \$100.00 for each of the Subject Mining Claims for each of the nine assessment years preceding September 1, 1989. If Co-owners do not reimburse Owner in the amount of \$3,150.00 at the following address within ninety days after the last publication of this Notice, the interest of Co-owners shall be forfeited to Owner:

Address of Owner:
Norman M. Montgomery
P. O. Box 941

Coolidge, Arizona 85228

(Publ. March 21, 28, April 4, 11, 18, 25, May 2, 9, '16,

23, 30, June 6 and 13, 1990)

Notice of Forfeiture


a correct copy of which is attached to this affidavit, was published in the said Ajo Copper News every week in the newspaper proper and not in a supplement for a period of

Pbl . March 21,28, April 4,11,18,25, May 2,9,16, 23,30, June 6,13,1990




Publisher, Ajo Copper News

Sworn to and subscribed before me, a Notary Public in and for the County of Pima, Arizona, this 13th day of June, 1990



Notary Public



RECEIVED
BLM AZ STATE OFFICE

APR 6 1990

UNITED STATES DEPARTMENT OF THE INTERIOR
BUREAU OF LAND MANAGEMENT
ARIZONA STATE OFFICE

EXAMINATION OF CASE FILE

A SEPARATE FORM MUST BE COMPLETED FOR EACH LEAD SERIAL NUMBER

SERIAL NUMBER	62617	TYPE OF CASE	MINING CLAIM
---------------	-------	--------------	--------------

I Norman Montgomery (Signature) HAVE READ AND UNDERSTOOD THE WARNINGS RELATIVE TO TITLE 18 U.S.C. 1001 AND 2071 PRINTED ON THIS FORM AND REQUEST TO EXAMINE THE CASE RECORD BEARING THE ABOVE SERIAL NUMBER OR NAME. I AGREE NOT TO REMOVE OR ALTER THE CONTENTS OF THIS FILE IN ANY MANNER WHATSOEVER AND NOT TO REMOVE THE FILE FROM THE ROOM DESIGNATED FOR PUBLIC EXAMINATION OF SUCH RECORDS.

Norman Montgomery PRINT NAME DATE 4-6-94

ADDRESS (PLEASE PRINT AND INCLUDE ZIP CODE)

PO Box 941, Coolidge, Az. 85228

-WARNING-

Title 18 U.S. Code 1001. Statements or entries generally

Whoever, in any manner within the jurisdiction of any department or agency of the United States knowingly and willfully falsifies, conceals or covers up by any trick, scheme, or device a material fact, or makes any false, fictitious or fraudulent statements or representations, or makes or uses any false writing or document knowing the same to contain any false, fictitious or fraudulent statement or entry, shall be fined not more than \$10,000 or imprisoned not more than five years, or both.

-WARNING-

Title 18 U.S. Code 2071. Concealment, removal or mutilation generally

Whoever, willfully and unlawfully conceals, removes, mutilates, obliterates, or destroys, or attempts to do so, or, with intent to do so takes and carries away any record, proceeding, map, book, paper, document, or other thing, filed or deposited with any clerk or officer of any court of the United States, or in any public office, or with any judicial or public officer of the United States, shall be fined not more than \$2,000 or imprisoned not more than three years.

UNITED STATES DEPARTMENT OF THE INTERIOR
BUREAU OF LAND MANAGEMENT
ARIZONA STATE OFFICE

EXAMINATION OF CASE FILE

A SEPARATE FORM MUST BE COMPLETED FOR EACH LEAD SERIAL NUMBER

SERIAL NUMBER	TYPE OF CASE
62617	MINING CLAIM

I _____ HAVE READ AND UNDERSTOOD THE WARNINGS
(Signature)

RELATIVE TO TITLE 18 U.S.C. 1001 AND 2071 PRINTED ON THIS FORM AND REQUEST TO EXAMINE THE CASE RECORD BEARING THE ABOVE SERIAL NUMBER OR NAME. I AGREE NOT TO REMOVE OR ALTER THE CONTENTS OF THIS FILE IN ANY MANNER WHATSOEVER AND NOT TO REMOVE THE FILE FROM THE ROOM DESIGNATED FOR PUBLIC EXAMINATION OF SUCH RECORDS.

ELVIN T FANT SR.
PRINT NAME
P.O. BOX 1719

3-25-94
DATE

CLAYPOOL AZ 85532
ADDRESS (PLEASE PRINT AND INCLUDE ZIP CODE)

-WARNING-

Title 18 U.S. Code 1001. Statements or entries generally

Whoever, in any manner within the jurisdiction of any department or agency of the United States knowingly and willfully falsifies, conceals or covers up by any trick, scheme, or device a material fact, or makes any false, fictitious or fraudulent statements or representations, or makes or uses any false writing or document knowing the same to contain any false, fictitious or fraudulent statement or entry, shall be fined not more than \$10,000 or imprisoned not more than five years, or both.

-WARNING-

Title 18 U.S. Code 2071. Concealment, removal or mutilation generally

Whoever, willfully and unlawfully conceals, removes, mutilates, obliterates, or destroys, or attempts to do so, or, with intent to do so takes and carries away any record, proceeding, map, book, paper, document, or other thing, filed or deposited with any clerk or officer of any court of the United States, or in any public office, or with any judicial or public officer of the United States, shall be fined not more than \$2,000 or imprisoned not more than three years.

AZ-1274-4
(June 1987)

UNITED STATES DEPARTMENT OF THE INTERIOR
BUREAU OF LAND MANAGEMENT
ARIZONA STATE OFFICE

EXAMINATION OF CASE FILE

A SEPARATE FORM MUST BE COMPLETED FOR EACH LEAD SERIAL NUMBER

SERIAL NUMBER 62617	TYPE OF CASE MINING CLAIM
----------------------------	----------------------------------

I B L M HAVE READ AND UNDERSTOOD THE WARNINGS
(Signature)

RELATIVE TO TITLE 18 U.S.C. 1001 AND 2071 PRINTED ON THIS FORM AND REQUEST TO EXAMINE THE CASE RECORD BEARING THE ABOVE SERIAL NUMBER OR NAME. I AGREE NOT TO REMOVE OR ALTER THE CONTENTS OF THIS FILE IN ANY MANNER WHATSOEVER AND NOT TO REMOVE THE FILE FROM THE ROOM DESIGNATED FOR PUBLIC EXAMINATION OF SUCH RECORDS.

PRINT NAME <u>B L Montgomery</u>	DATE <u>02-09-94</u>
<u>4557 W Wheeler Rd</u>	
<u>Coolidge Az. 85228</u>	

ADDRESS (PLEASE PRINT AND INCLUDE ZIP CODE)

-WARNING-

Title 18 U.S. Code 1001. Statements or entries generally

Whoever, in any manner within the jurisdiction of any department or agency of the United States knowingly and willfully falsifies, conceals or covers up by any trick, scheme, or device a material fact, or makes any false, fictitious or fraudulent statements or representations, or makes or uses any false writing or document knowing the same to contain any false, fictitious or fraudulent statement or entry, shall be fined not more than \$10,000 or imprisoned not more than five years, or both.

-WARNING-

Title 18 U.S. Code 2071. Concealment, removal or mutilation generally

Whoever, willfully and unlawfully conceals, removes, mutilates, obliterates, or destroys, or attempts to do so, or, with intent to do so takes and carries away any record, proceeding, map, book, paper, document, or other thing, filed or deposited with any clerk or officer of any court of the United States, or in any public office, or with any judicial or public officer of the United States, shall be fined not more than \$2,000 or imprisoned not more than three years.

AZ-1274-4
(June 1987)

UNITED STATES DEPARTMENT OF THE INTERIOR
BUREAU OF LAND MANAGEMENT
ARIZONA STATE OFFICE

EXAMINATION OF CASE FILE

A SEPARATE FORM MUST BE COMPLETED FOR EACH LEAD SERIAL NUMBER

SERIAL NUMBER <i>62617</i>	TYPE OF CASE <i>PL</i> MINING CLAIM <i>HARD Nut-</i>
----------------------------	--

I *Carl Russell* (Signature) HAVE READ AND UNDERSTOOD THE WARNINGS
RELATIVE TO TITLE 18 U.S.C. 1001 AND 2071 PRINTED ON THIS FORM AND REQUEST TO
EXAMINE THE CASE RECORD BEARING THE ABOVE SERIAL NUMBER OR NAME. I AGREE NOT
TO REMOVE OR ALTER THE CONTENTS OF THIS FILE IN ANY MANNER WHATSOEVER AND NOT
TO REMOVE THE FILE FROM THE ROOM DESIGNATED FOR PUBLIC EXAMINATION OF SUCH
RECORDS.

Carl Russell PRINT NAME *2-3-89* DATE
P.O. Box 260
Miami Az 85539
ADDRESS (PLEASE PRINT AND INCLUDE ZIP CODE)

-WARNING-

Title 18 U.S. Code 1001. Statements or entries generally

Whoever, in any manner within the jurisdiction of any department or agency of the United States knowingly and willfully falsifies, conceals or covers up by any trick, scheme, or device a material fact, or makes any false, fictitious or fraudulent statements or representations, or makes or uses any false writing or document knowing the same to contain any false, fictitious or fraudulent statement or entry, shall be fined not more than \$10,000 or imprisoned not more than five years, or both.

-WARNING-

Title 18 U.S. Code 2071. Concealment, removal or mutilation generally

Whoever, willfully and unlawfully conceals, removes, mutilates, obliterates, or destroys, or attempts to do so, or, with intent to do so takes and carries away any record, proceeding, map, book, paper, document, or other thing, filed or deposited with any clerk or officer of any court of the United States, or in any public office, or with any judicial or public officer of the United States, shall be fined not more than \$2,000 or imprisoned not more than three years.

AZ-1274-4
(June 1987)

UNITED STATES DEPARTMENT OF THE INTERIOR
BUREAU OF LAND MANAGEMENT
ARIZONA STATE OFFICE

EXAMINATION OF CASE FILE

A SEPARATE FORM MUST BE COMPLETED FOR EACH LEAD SERIAL NUMBER

SERIAL NUMBER 62617	TYPE OF CASE ✓ MINING CLAIM
------------------------	--------------------------------

I Randy Otani (Signature) HAVE READ AND UNDERSTOOD THE WARNINGS

RELATIVE TO TITLE 18 U.S.C. 1001 AND 2071 PRINTED ON THIS FORM AND REQUEST TO EXAMINE THE CASE RECORD BEARING THE ABOVE SERIAL NUMBER OR NAME. I AGREE NOT TO REMOVE OR ALTER THE CONTENTS OF THIS FILE IN ANY MANNER WHATSOEVER AND NOT TO REMOVE THE FILE FROM THE ROOM DESIGNATED FOR PUBLIC EXAMINATION OF SUCH RECORDS.

PRINT NAME Randy Otani	DATE 12/01/89
ADDRESS (PLEASE PRINT AND INCLUDE ZIP CODE) Star Route Clear Creek Box 555 Helper, Utah 84526	

-WARNING-

Title 18 U.S. Code 1001. Statements or entries generally

Whoever, in any manner within the jurisdiction of any department or agency of the United States knowingly and willfully falsifies, conceals or covers up by any trick, scheme, or device a material fact, or makes any false, fictitious or fraudulent statements or representations, or makes or uses any false writing or document knowing the same to contain any false, fictitious or fraudulent statement or entry, shall be fined not more than \$10,000 or imprisoned not more than five years, or both.

-WARNING-

Title 18 U.S. Code 2071. Concealment, removal or mutilation generally

Whoever, willfully and unlawfully conceals, removes, mutilates, obliterates, or destroys, or attempts to do so, or, with intent to do so takes and carries away any record, proceeding, map, book, paper, document, or other thing, filed or deposited with any clerk or officer of any court of the United States, or in any public office, or with any judicial or public officer of the United States, shall be fined not more than \$2,000 or imprisoned not more than

UNITED STATES DEPARTMENT OF THE INTERIOR
BUREAU OF LAND MANAGEMENT
ARIZONA STATE OFFICE

EXAMINATION OF CASE FILE

A SEPARATE FORM MUST BE COMPLETED FOR EACH LEAD SERIAL NUMBER

SERIAL NUMBER <i>62617</i>	TYPE OF CASE MINING CLAIM
-----------------------------------	----------------------------------

I *Larry E. Dietz* (Signature) HAVE READ AND UNDERSTOOD THE WARNINGS

RELATIVE TO TITLE 18 U.S.C. 1001 AND 2071 PRINTED ON THIS FORM AND REQUEST TO EXAMINE THE CASE RECORD BEARING THE ABOVE SERIAL NUMBER OR NAME. I AGREE NOT TO REMOVE OR ALTER THE CONTENTS OF THIS FILE IN ANY MANNER WHATSOEVER AND NOT TO REMOVE THE FILE FROM THE ROOM DESIGNATED FOR PUBLIC EXAMINATION OF SUCH RECORDS.

LARRY E. DIETZ
DIETZ AND ASSOCIATES
PRINT NAME
4706 North 31st Drive

DATE *11-6-89*

Phoenix, AZ 85017, (602) 242-2600
ADDRESS (PLEASE PRINT AND INCLUDE ZIP CODE)

-WARNING-

Title 18 U.S. Code 1001. Statements or entries generally

Whoever, in any manner within the jurisdiction of any department or agency of the United States knowingly and willfully falsifies, conceals or covers up by any trick, scheme, or device a material fact, or makes any false, fictitious or fraudulent statements or representations, or makes or uses any false writing or document knowing the same to contain any false, fictitious or fraudulent statement or entry, shall be fined not more than \$10,000 or imprisoned not more than five years, or both.

-WARNING-

Title 18 U.S. Code 2071. Concealment, removal or mutilation generally

Whoever, willfully and unlawfully conceals, removes, mutilates, obliterates, or destroys, or attempts to do so, or, with intent to do so takes and carries away any record, proceeding, map, book, paper, document, or other thing, filed or deposited with any clerk or officer of any court of the United States, or in any public office, or with any judicial or public officer of the United States, shall be fined not more than \$2,000 or imprisoned not more than three years.

AZ-1274-4
(April 1982)

UNITED STATES DEPARTMENT OF THE INTERIOR
BUREAU OF LAND MANAGEMENT
ARIZONA STATE OFFICE

EXAMINATION OF CASE/CARD RECORD REQUEST

A SEPARATE FORM MUST BE COMPLETED FOR EACH CASE

SERIAL NUMBER 62617 PH	TYPE OF CASE
-------------------------------	--------------

I T. L. Blackburn HAVE READ AND UNDERSTOOD THE WARNINGS
(Signature)

RELATIVE TO TITLE 18 U.S.C. 1001 and 2071 PRINTED ON THIS FORM, AND REQUEST TO EXAMINE THE CASE/CARD RECORD BEARING THE ABOVE SERIAL NUMBER OR NAME. I AGREE NOT TO REMOVE OR ALTER THE CONTENTS OF THIS FILE IN ANY MANNER WHATSOEVER AND NOT REMOVE THE FILE FROM THE ROOM DESIGNATED FOR PUBLIC EXAMINATION OF SUCH RECORDS.

<u>T. L. BLACKBURN</u> PRINT NAME	<u>7-3-85</u> Date
<u>2701 ARGONNE RD</u> <u>PORTSMOUTH OHIO 45662</u> ADDRESS (PLEASE PRINT AND INCLUDE ZIP CODE)	

-WARNING-

Title 18 U.S. code 1001. Statements or entries generally

Whoever, in any manner within the jurisdiction of any department or agency of the United States knowingly and willfully falsifies, conceals or covers up by any trick, scheme, or device a material fact, or makes any false, fictitious or fraudulent statements or representations, or makes or uses any false writing or document knowing the same to contain any false, fictitious or fraudulent statement or entry, shall be fined not more than \$10,000 or imprisoned not more than five years, or both.

-WARNING-

Title 18 U.S. Code 2071. Concealment, removal, or mutilation generally

Whoever, willfully and unlawfully conceals, removes, mutilates, obliterates, or destroys, or attempts to do so, or, with intent to do so takes and carries away any record, proceeding, map, book, paper, document, or other thing, filed or deposited with any clerk or officer of any court of the United States, or in any public office, or with any judicial or public officer of the United States, shall be fined not more than \$2,000 or imprisoned not more than three years, or both.

AZ-1274-4
(April 1982)

UNITED STATES DEPARTMENT OF THE INTERIOR
BUREAU OF LAND MANAGEMENT
ARIZONA STATE OFFICE

EXAMINATION OF CASE/CARD RECORD REQUEST

A SEPARATE FORM MUST BE COMPLETED FOR EACH CASE

SERIAL NUMBER <u>62617</u>	TYPE OF CASE
-------------------------------	--------------

I William Davis HAVE READ AND UNDERSTOOD THE WARNINGS
(Signature)
RELATIVE TO TITLE 18 U.S.C. 1001 and 2071 PRINTED ON THIS FORM, AND REQUEST TO
EXAMINE THE CASE/CARD RECORD BEARING THE ABOVE SERIAL NUMBER OR NAME. I AGREE
NOT TO REMOVE OR ALTER THE CONTENTS OF THIS FILE IN ANY MANNER WHATSOEVER AND
NOT REMOVE THE FILE FROM THE ROOM DESIGNATED FOR PUBLIC EXAMINATION OF SUCH
RECORDS.

William Davis
PRINT NAME

2-4-85
Date

RT. 14 Box 95

MOORE, OKLA. 73165
ADDRESS (PLEASE PRINT AND INCLUDE ZIP CODE)

-WARNING-

Title 18 U.S. code 1001. Statements or entries generally

Whoever, in any manner within the jurisdiction of any department or agency of the United States knowingly and willfully falsifies, conceals or covers up by any trick, scheme, or device a material fact, or makes any false, fictitious or fraudulent statements or representations, or makes or uses any false writing or document knowing the same to contain any false, fictitious or fraudulent statement or entry, shall be fined not more than \$10,000 or imprisoned not more than five years, or both.

-WARNING-

Title 18 U.S. Code 2071. Concealment, removal, or mutilation generally

Whoever, willfully and unlawfully conceals, removes, mutilates, obliterates, or destroys, or attempts to do so, or, with intent to do so takes and carries away any record, proceeding, map, book, paper, document, or other thing, filed or deposited with any clerk or officer of any court of the United States, or in any public office, or with any judicial or public officer of the United States, shall be fined not more than \$2,000 or imprisoned not more than three years, or both.

AZ-1274-4
(April 1982)

UNITED STATES DEPARTMENT OF THE INTERIOR
BUREAU OF LAND MANAGEMENT
ARIZONA STATE OFFICE

EXAMINATION OF CASE/CARD RECORD REQUEST

A SEPARATE FORM MUST BE COMPLETED FOR EACH CASE

SERIAL NUMBER OR NAME <i>62617</i>	TYPE OF CASE <i>Placer Claim</i>
---------------------------------------	-------------------------------------

I *Dirk Den Baars* HAVE READ AND UNDERSTOOD THE WARNINGS
(Signature)
RELATIVE TO TITLE 18 U.S.C. 1001 and 2071 PRINTED ON THIS FORM, AND REQUEST TO
EXAMINE THE CASE/CARD RECORD BEARING THE ABOVE SERIAL NUMBER OR NAME. I AGREE
NOT TO REMOVE OR ALTER THE CONTENTS OF THIS FILE IN ANY MANNER WHATSOEVER AND
NOT REMOVE THE FILE FROM THE ROOM DESIGNATED FOR PUBLIC EXAMINATION OF SUCH
RECORDS.

DIRK DEN BAARS *2/2 183*
PRINT NAME Date
6318 E. HAYNE ST
TUCSON, AZ 85710
ADDRESS (PLEASE PRINT AND INCLUDE ZIP CODE)

-WARNING-

Title 18 U.S. code 1001. Statements or entries generally

Whoever, in any manner within the jurisdiction of any department or agency of the United States knowingly and willfully falsifies, conceals or covers up by any trick, scheme, or device a material fact, or makes any false, fictitious or fraudulent statements or representations, or makes or uses any false writing or document knowing the same to contain any false, fictitious or fraudulent statement or entry, shall be fined not more than \$10,000 or imprisoned not more than five years, or both.

-WARNING-

Title 18 U.S. Code 2071. Concealment, removal, or mutilation generally

Whoever, willfully and unlawfully conceals, removes, mutilates, obliterates, or destroys, or attempts to do so, or, with intent to do so takes and carries away any record, proceeding, map, book, paper, document, or other thing, filed or deposited with any clerk or officer of any court of the United States, or in any public office, or with any judicial or public officer of the United States, shall be fined not more than \$2,000 or imprisoned not more than three years.

NOTICE!!

These documents have been scanned!

Do not place un-scanned documents beneath this notice!

Do not remove this notice from this file!

GPO Jacket No. 560-102
Print Order 61549
Rise Business Services, LLC
Job=AZ15 9/17/2019



Box Number= AZ15254



Claim Begin-End: AMC062617-AMC062617

6 Location Notices-Amendments and Supporting Documents



AZ15254-9

AMC061261-AMC062617

HARD NUT PLACER MINING CLAIM

Notice of Mining Location, Placer Claim.

To all whom it may concern. This Placer Mining Claim, the name of which is the Hard Nut Placer Mining Claim, situate on lands belonging to the United States of America, and being a form of valuable mineral deposit other than in veins or lodes of quartz or other rock in place, was entered upon and located for the purpose of exploration and purchase by Henry Proctor, I.M. Purcell, F.J. Rodee, A.E. Gregory, James Dunseath, J.E. Dufton, G.C.E. Kaufman, F. Fickett, all citizens of the United States, the undersigned, on the 14th day of October, 1910.

We claim 160 acres thereof, and have marked the same on the ground as follows: Beginning at a Monument of Stone being the S.W. corner of claim where this notice is posted; thence Northerly 2640 feet to a Post; thence Easterly 2640 feet to a Post; thence Southerly 2640 feet to a Post; thence Westerly 2640 feet to the place of beginning, containing 160 acres, all in Quijotoa Mining District, in the County of Pima, in the Territory of Arizona, about $2\frac{1}{4}$ miles in a North Easterly direction from Quijotoa Post Office.

All done under the provisions of Chapter Six, of Title XXXII of the Revised Statutes of the United States, and of an Act of the General Assembly of Arizona, entitled "An Act to Rinse and Codify the Laws of the Territory of Arizona", approved March 16, 1901.

Dated and posted on the ground this 14 day of October, 1910.

Henry Proctor, I.M. Purcell, F. J. Rodee, C.E. Gregory, James Dunseath, J.E. Dufton, G.C.E. Kaufman, F. Fickett, Locators.

Location work has been done on this claim. G. Kaufman and others, Locators.

Filed and recorded at request of S.W. Purcell, Oct. 27 A.D. 1910, at 10:15 A.M.

Ben Henry, County Recorder
By M. Wilkerson, Deputy

The above is a true copy of the original Location Notice of the Hard Nut Placer Mining Claim, which is recorded in the office of the County Recorder of Pima County, Arizona, in Book 42 of Mines at page 549 thereof.

RECEIVED
B.L.M. AZ STATE OFFICE

SEP 14 1979

10:00 A.M.
PHOENIX, ARIZONA

Hard Nut Placer Mining Claim.

Notice of Mining Location. Placer Claim.
To all Whom it may Concern. This Placer
Mining Claim, the name of which is the
Hard Nut Placer Mining Claim, situate
on lands belonging to the United States
of America, and being a form of valuable
mineral deposit other than in veins or
lodes of quartz or other rock in place,
was entered upon and located for the
purpose of exploration and purchase
by Henry Procter, J. M. Purcell, F. J. Rodes
A. E. Gregory, James Dunsceath J. E. Duffton
G. C. Kaufman F. Fickett All Citizens
of the United States the undersigned, on
the 14 day of October, 1910.

We claim 1/60 acres thereof, and have
marked the same on the ground as
follows: Beginning at a Monu-
ment of Stone being the S. W. corner of
claim where this notice is posted,
thence Northerly 2640 feet to a Post,
thence Easterly 2640 feet to a Post,
thence Southerly 2640 feet to a Post,
thence Westerly 2640 feet to the place of

550

beginning, containing 160 acres, all in
 Quartz Mining District, in the County of
 Pima, in the Territory of Arizona, about 2 1/2
 miles in a North Easterly direction from
 Quartz Post Office.

All done under the provisions of Chapter
 Six, of Title XXXVII, of the Revised Statutes
 of the United States, and of an Act of the
 General Assembly of Arizona, entitled, "An
 Act to Revise and Codify the Laws of the
 Territory of Arizona," approved March 16, 1901.

Dated and posted on the ground this 14
 day of October, 1910.

Henry Procter J. M. Curcell, F. J. Rodde

C. E. Gregory James Dunneath J. E. Duffton

G. C. Kaufman F. Fichett Locators

Location work has been done on this claim

G. Kaufman and others Locators.

Filed & recorded at request of J. M. Curcell, Oct
 27 A. D. 1910, at 10¹⁵ A. M.

Ben Henry County Recorder

By M. Wilkerson Deputy

A MC 62617

RECEIVED
BLM. AZ STATE OFFICE
SEP 14 1979
10:00 A.M.
PHOENIX, ARIZONA

The foregoing instrument is a full,
true and correct copy of the
original record in this office.

Date Sept. 6, 1979
Ida Mae Smyth, County Recorder in
and for the County of Pima, State
of Arizona.

By Praci Sanders Deputy

3548 IV
(CIMAIRON PEAK)

UNITED STATES
DEPARTMENT OF THE INTERIOR
GEOLOGICAL SURVEY

RECEIVED
B.L.M. AZ STATE OFFICE

QUIJOTOA MTS. QUADRANGLE
ARIZONA-PIMA CO.
15 MINUTE SERIES (TOPOGRAPHIC)

3548 IV
(SANTA ROSA MTS.)

APR 28 1979
10:00 A.M.
PHOENIX, ARIZONA



204
Sec 12
R2E
T15S

A MC 62617

RECEIVED
B.L.M. AZ STATE OFFICE
SEP 14 1970
10:00 A.M.
PHOENIX, ARIZONA

A MC 62617